
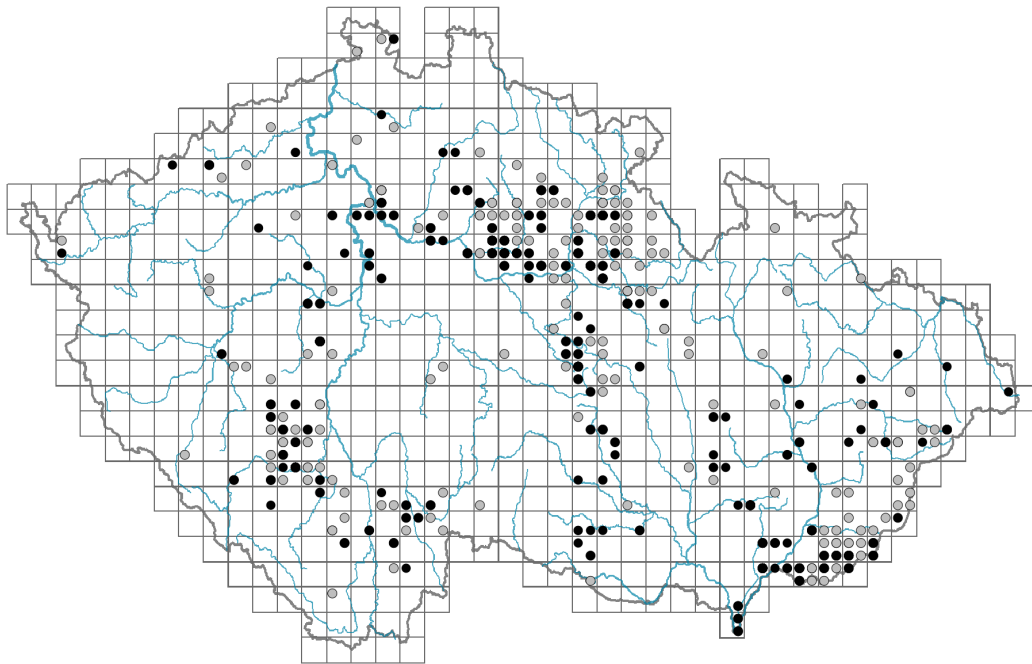


Taraxacum sect. Palustria

Distribution



© Vladimír Nejšlechta

Map info

● revised records

○ unrevised records

On the map are not visualized records without the coordinates and records marked as incorrect or doubtful.

Habitus and growth type

Height [m]: **0.05-0.4**

Growth form: **polycarpic perennial non-clonal herb**

Life form: **hemicryptophyte**

Life strategy: **CSR - competitor/stress-tolerator/ruderal**

Leaf

Leaf presence and metamorphosis: **leaves present, not modified**

Leaf arrangement (phyllotaxis): **rosulate**

Leaf shape: **simple - entire, simple - pinnately divided**

Stipules: **absent**

Petiole: **present**

Leaf life span: **summer green**

Leaf anatomy: **hygromorphic, helomorphic**

Flower

Flowering period [month]: **April-May**

Flowering phase: **3 Prunus avium-Ranunculus auricomus (end of early spring)**


Flower colour: **yellow**

Flower symmetry: **zygomorphic**

Perianth type: **calyx reduced, corolla present**



© Vladimír Nejšlechta



© Vladimír Nejšlechta

Perianth fusion: **fused**

Shape of the sympetalous corolla or syntepalous perianth: **ligulate**

Calyx fusion: **pappus**

Inflorescence type: **anthodium solitarium**

Dicliny: **synoecious**

Generative reproduction type: **apomixis**

Pollination syndrome: **insect-pollination**

Fruit, seed and dispersal

Fruit type: **dry fruit - achene/cypsela/samara**

Fruit colour: **yellow, brown, grey**

Reproduction type: **only by seed/spores**

Dispersal unit (diaspore): **fruit, infrutescence or its part**

Dispersal strategy: **Epilobium (mainly anemochory and autochory)**

Myrmecochory: **non-myrmecochorous (b)**

Belowground organs and clonality

Shoot metamorphosis: **pleiocorm**

Root metamorphosis: **primary storage root**

Storage organ: **pleiocorm, primary storage root**

Primary root: **present**

Position of root buds: **primary root**

Role of root buds in life-history of a plant: **regenerative**

Bud bank

Number of buds per shoot at the soil surface (root buds excluded): **5**

Number of buds per shoot at a depth of 0–10 cm (root buds excluded): **15**

Number of buds per shoot at a depth greater than 10 cm (root buds excluded): **0**

Size of the belowground bud bank (root buds excluded): **20**

Depth of the belowground bud bank (root buds excluded) [cm]: **4**

Number of buds per shoot at the soil surface (root buds included): **5**

Number of buds per shoot at a depth of 0–10 cm (root buds included): **20**

Number of buds per shoot at a depth greater than 10 cm (root buds included): **15**

Size of the belowground bud bank (root buds included): **40**

Depth of the belowground bud bank (root buds included) [cm]: **8**

Trophic mode

Parasitism and mycoheterotrophy: **autotrophic**

Carnivory: **non-carnivorous**

Symbiotic nitrogen fixation: **no nitrogen-fixing symbionts**


Karyology

Chromosome number (2n): **24**

Ploidy level (x): **3**

2C genome size [Mbp]: **2466.21**

1Cx monoploid genome size [Mbp]: **822.07**



Taxon origin

Origin in the Czech Republic: **native**

Ecological indicator values

Ellenberg-type indicator values

Light indicator value: **8 - light plant, only exceptionally occurring at less than 40% of diffuse radiation incident in an open area**

Temperature indicator value: **5x - moderate heat indicator, occurring from lowland to montane belt, mainly in submontane-temperate areas (generalist)**

Moisture indicator value: **8 - transition between values 7 and 9**

Reaction indicator value: **8 - transition between values 7 and 9, occurring mostly in calcium-rich conditions**

Nutrient indicator value: **3 - occurring at nutrient-poor sites more frequently than at average sites and exceptionally at rich sites**

Salinity indicator value: **1 - salt tolerant, mostly on low-salt to salt-free soils, but occasionally on slightly salty soils**

Indicator values for disturbance

Whole-community disturbance frequency indicator value: **-0.81**

Herb layer disturbance frequency indicator value: **-0.66**

Whole-community disturbance severity indicator value: **0.15**

Herb layer disturbance severity indicator value: **0.18**

Whole-community structure based disturbance indicator value: **0.58**

Herb layer structure-based disturbance indicator value: **0.78**

Habitat and sociology

Occurrence in habitats

5 Vegetation of springs and mires

5A Hard-water springs with tufa formation: **1 - rare occurrence**

5B Lowland to montane soft-water springs: **1 - rare occurrence**

5D Calcareous fens: **2 - optimum**

5E Acidic moss-rich fens and peatland meadows: **1 - rare occurrence**

6 Meadows and mesic pastures

6E Wet *Cirsium* meadows: **1 - rare occurrence**

6F Intermittently wet *Molinia* meadows: **1 - rare occurrence**

6G Vegetation of wet disturbed soils: **1 - rare occurrence**

10 Saline vegetation

10I Inland saline meadows: **1 - rare occurrence**

Affinity to the forest environment

Affinity to the forest environment in Thermophyticum: **0 - taxon that does not spontaneously occur in Czech forests**

Affinity to the forest environment in Mesophyticum and Oreophyticum: **0 - taxon that does not spontaneously occur in Czech forests**

Diagnostic taxon

Diagnostic taxon of alliances: [RBA *Caricion davallianae*](#)

Diagnostic taxon of associations: [RBA01 *Valeriano dioicae-Caricetum davallianae*](#),



RBA05 *Junco subnodulosi-Schoenetum nigricantis*

Ecological specialization indices

Ecological specialization index for all vegetation types: **5.3**Ecological specialization index for non-forest vegetation: **5.4****Distribution and frequency**Floristic zone: **northern temperate, southern temperate, submeridional, meridional**Floristic region: **Europe**Continental degree: **3**Distribution range extension along the continentality gradient: **3**Elevational belt in the Czech Republic: **lowlands, colline belt, submontane belt**

Occurrence frequency in the basic grid mapping cells and quadrants of the basic grid mapping cells: 186

taxon.data.freq_in_quad: 299

Commonness in vegetation plots from the Czech Republic

Occurrence frequency in vegetation plots: **0.1 %**Occurrence frequency in vegetation plots with a cover above 5%: **2.6 %**Occurrence frequency in vegetation plots with a cover above 25%: **2.6 %**Occurrence frequency in vegetation plots with a cover above 50%: **0 %**Mean percentage cover in vegetation plots: **2.8 %**Maximum percentage cover in vegetation plots: **29 %**

Number of habitats with taxon occurrence in the Czech Republic

Number of narrow habitats in which the taxon occurs: **8**Number of narrow habitats in which the taxon has its optimum: **1**Number of broad habitats in which the taxon occurs: **3**Number of broad habitats in which the taxon has its optimum: **1**