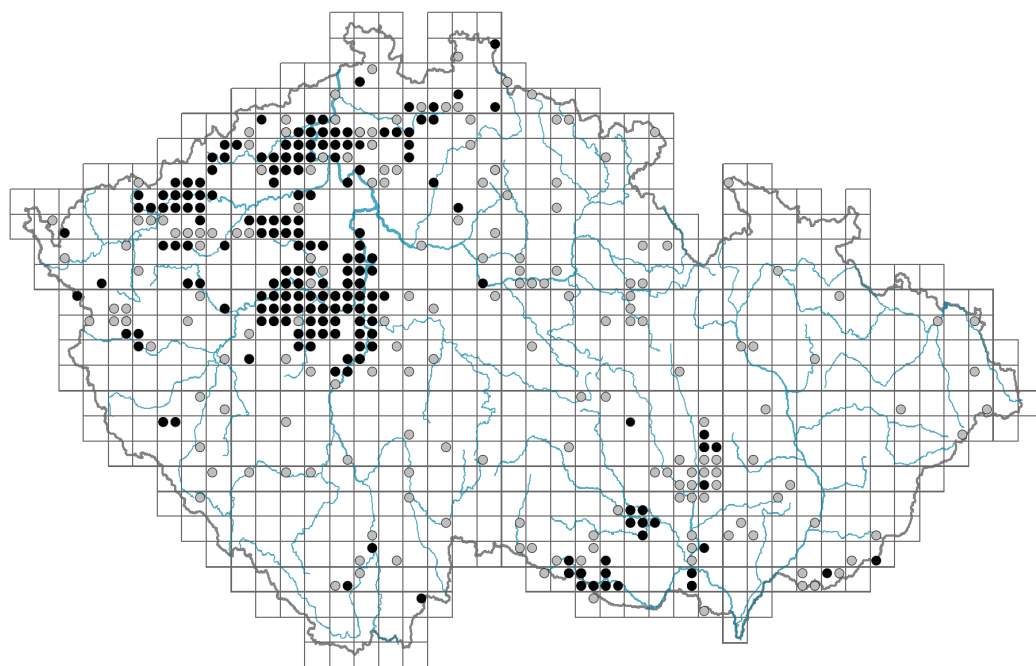


Sorbus aria agg.


Distribution



Map info

- revised records
- unrevised records

On the map are not visualized records without the coordinates and records marked as incorrect or doubtful.



Habitus and growth type

Height [m]: **1-18**

Growth form: **tree (shrub)**

Life form: **macrophanerophyte, nanophanerophyte**

Life strategy: **C - competitor**

Life strategy (Pierce method based on leaf traits): **CS/CSR**

Life strategy (Pierce method, C-score): **39.9 %**

Life strategy (Pierce method, S-score): **45.1 %**

Life strategy (Pierce method, R-score): **15 %**

Leaf

Leaf presence and metamorphosis: **leaves present, not modified**

Leaf arrangement (phyllotaxis): **alternate**

Leaf shape: **simple - entire**

Stipules: **present**

Petiole: **present**

Leaf life span: **summer green**

Leaf deciduousness in woody plants: **winter deciduous**

Leaf anatomy: **scleromorphic, mesomorphic**

Functional leaf type in woody plants: **broad deciduous or semi-deciduous**

Flower

Flowering period [month]: **May**

Flowering phase: **5 Sorbus aucuparia-Galium odoratum (end of mid-spring)**

Flower colour: **white, yellow-white**

Flower symmetry: **actinomorphic**

Perianth type: **calyx and corolla**

Perianth fusion: **free**

Calyx fusion: **hypanthium**

Inflorescence type: **corymbothyrus**

Dicliny: **synoecious**

Generative reproduction type: **allogamy self-incompatibility, facultative apomixis**

Pollination syndrome: **insect-pollination**

Fruit, seed and dispersal

Fruit type: **fleshy fruit - pome**

Fruit colour: **red**

Reproduction type: **only by seed/spores**

Dispersal unit (diaspore): **seed, fruit, infrutescence or its part**

Dispersal strategy: **Cornus (mainly autochory and endozoochory)**

Myrmecochory: **non-myrmecochorous (b)**

Belowground organs and clonality

Bud bank

Number of buds per shoot at the soil surface (root buds excluded): **0**

Number of buds per shoot at a depth of 0–10 cm (root buds excluded): **5**

Number of buds per shoot at a depth greater than 10 cm (root buds excluded): **5**

Size of the belowground bud bank (root buds excluded): **10**

Depth of the belowground bud bank (root buds excluded) [cm]: **10**

Number of buds per shoot at the soil surface (root buds included): **0**

Number of buds per shoot at a depth of 0–10 cm (root buds included): **5**

Number of buds per shoot at a depth greater than 10 cm (root buds included): **5**

Size of the belowground bud bank (root buds included): **10**

Depth of the belowground bud bank (root buds included) [cm]: **10**

Trophic mode

Parasitism and mycoheterotrophy: **autotrophic**

Carnivory: **non-carnivorous**

Symbiotic nitrogen fixation: **no nitrogen-fixing symbionts**



Karyology

Chromosome number (2n): **68**

Ploidy level (x): **4**

2C genome size [Mbp]: **2465.89**

1Cx monoploid genome size [Mbp]: **616.47**



Taxon origin

Origin in the Czech Republic: **native**

Ecological indicator values

Ellenberg-type indicator values

Light indicator value: **6 - transition between values 5 and 7; rarely at less than 20% of diffuse radiation incident in an open area**

Temperature indicator value: **6 - transition between values 5 and 7**

Moisture indicator value: **4 - transition between values 3 and 5**

Reaction indicator value: **7 - indicator of slightly acidic to slightly basic conditions, never occurring in very acidic conditions**

Nutrient indicator value: **3 - occurring at nutrient-poor sites more frequently than at average sites and exceptionally at rich sites**

Salinity indicator value: **0 - not salt tolerant, glycophyte**

Indicator values for disturbance

Whole-community disturbance frequency indicator value: **-1.87**

Herb layer disturbance frequency indicator value: **-0.81**

Whole-community disturbance severity indicator value: **0.22**

Herb layer disturbance severity indicator value: **0.08**

Whole-community structure based disturbance indicator value: **0.14**

Herb layer structure-based disturbance indicator value: **0.16**

Habitat and sociology

Occurrence in habitats

1 Vegetation of cliffs, screes and walls

1A Calcareous cliffs: **1 - rare occurrence**

1B Siliceous cliffs and block fields: **1 - rare occurrence**

1D Mobile calcareous screes: **1 - rare occurrence**

5 Vegetation of springs and mires

5A Hard-water springs with tufa formation: **1 - rare occurrence**

8 Dry grasslands

8A Hercynian dry grasslands on rock outcrops: **2 - optimum**

8B Submediterranean dry grasslands on rock outcrops: **2 - optimum**

8C Narrow-leaved sub-continental steppes: **1 - rare occurrence**

8F Thermophilous forest fringe vegetation: **1 - rare occurrence**

11 Heathlands and scrub

11A Dry lowland to subalpine heathlands: **1 - rare occurrence**

11L Tall mesic and xeric shrub: **1 - rare occurrence**

11N Low xeric scrub: **2 - optimum**

11R Scrub and pioneer woodland of forests clearings: **1 - rare occurrence**

12 Forests

12C Oak-hornbeam forests: **1 - rare occurrence**

12D Ravine forests: **2 - optimum**

12F Limestone beech forests: **1 - rare occurrence**



12H Peri-Alpidic basiphilous thermophilous oak forests: **2 - optimum**
 12I Sub-continental thermophilous oak forests: **1 - rare occurrence**
 12J Acidophilous thermophilous oak forests: **2 - optimum**
 12K Acidophilous oak forests: **2 - optimum**
 12L Boreo-continental pine forests: **1 - rare occurrence**
 12O Peri-Alpidic pine forests: **2 - optimum**
 12W Pine and larch plantations: **1 - rare occurrence**

Affinity to the forest environment

Affinity to the forest environment in Thermophyticum: **2.1 - taxon occurring both in the forest and open vegetation**

Affinity to the forest environment in Mesophyticum and Oreophyticum: **2.1 - taxon occurring both in the forest and open vegetation**

Diagnostic taxon

Diagnostic taxon of alliances: [LCA Quercion pubescenti-petraeae](#)

Diagnostic taxon of associations: [LBF04 Seslerio albicantis-Tilietum cordatae](#), [LCA01 Lathyro collini-Quercetum pubescentis](#)

Constant taxon

Constant taxon of associations: [LBF04 Seslerio albicantis-Tilietum cordatae](#), [LCA01 Lathyro collini-Quercetum pubescentis](#)

Ecological specialization indices

Ecological specialization index for all vegetation types: **4.4**

Ecological specialization index for non-forest vegetation: **4.3**

Ecological specialization index for forest vegetation: **4.6**

Distribution and frequency

Floristic zone: **northern temperate, southern temperate, submeridional, meridional**

Floristic region: **Europe**

Continental degree: **3**

Distribution range extension along the continentality gradient: **3**

Elevational belt in the Czech Republic: **lowlands, colline belt, submontane belt, montane belt**

Occurrence frequency in the basic grid mapping cells and quadrants of the basic grid mapping cells: 218

taxon.data.freq_in_quad: 362

Commonness in vegetation plots from the Czech Republic

Occurrence frequency in vegetation plots: **0.3 %**

Occurrence frequency in vegetation plots with a cover above 5%: **19.4 %**

Occurrence frequency in vegetation plots with a cover above 25%: **1 %**

Occurrence frequency in vegetation plots with a cover above 50%: **1 %**

Mean percentage cover in vegetation plots: **5.1 %**

Maximum percentage cover in vegetation plots: **93 %**


Number of habitats with taxon occurrence in the Czech Republic

Number of narrow habitats in which the taxon occurs: **22**

Number of narrow habitats in which the taxon has its optimum: **8**

Number of broad habitats in which the taxon occurs: **5**

Number of broad habitats in which the taxon has its optimum: **3**



Threats and protection

Red List 2017 (national categories): **taxon is not on the Red List**

Red List 2017 (IUCN categories): **LC(NA) - least concern (taxon is not on the Red List)**

Legal protection: **not protected by law**



