
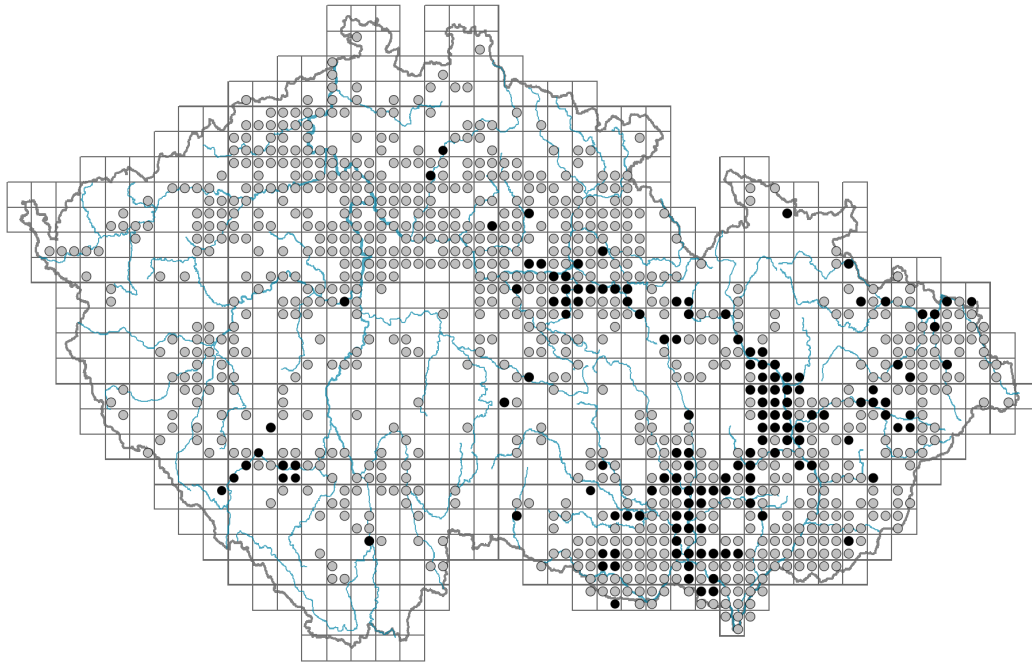


Acer negundo

Distribution



© Aleš Moravec

Map info

● revised records

○ unrevised records

On the map are not visualized records without the coordinates and records marked as incorrect or doubtful.



© Jana Prokešová



© Dana Michalčová



© Dana Michalčová



© Veronika Kalnková

Habitus and growth type

Height [m]: **10-20**

Growth form: **tree**

Life form: **macrophanerophyte**

Life strategy: **C - competitor**

Life strategy (Pierce method based on leaf traits): **C/CSR**

Life strategy (Pierce method, C-score): **50.4 %**

Life strategy (Pierce method, S-score): **23.3 %**

Life strategy (Pierce method, R-score): **26.3 %**

Leaf

Leaf presence and metamorphosis: **leaves present, not modified**

Leaf arrangement (phyllotaxis): **opposite**

Leaf shape: **compound - imparipinnate**

Stipules: **absent**

Petiole: **present**

Leaf life span: **summer green**

Leaf deciduousness in woody plants: **winter deciduous**

Leaf anatomy: **mesomorphic**

Functional leaf type in woody plants: **broad deciduous or semi-deciduous**

Flower

Flowering period [month]: **March-April**

Flower colour: **yellow-green**

Perianth type: **flower achlamydeous**

Calyx fusion: **aposepalous**

Inflorescence type: **racemus e floribus femineis compositus, fasciculus e floribus masculis compositus**

Dicliny: **dioecious**

Generative reproduction type: **allogamy**

Pollination syndrome: **wind-pollination**



Fruit, seed and dispersal

Fruit type: **dry fruit - double samara**


Fruit colour: **brown**

Reproduction type: **by seed/spores and vegetatively**

Dispersal unit (diaspore): **fruit, infrutescence or its part**

Dispersal strategy: **Epilobium (mainly anemochory and autochory)**

Myrmecochory: **non-myrmecochorous (b)**



Belowground organs and clonality

Bud bank

Number of buds per shoot at the soil surface (root buds excluded): **0**

Number of buds per shoot at a depth of 0-10 cm (root buds excluded): **0**

Number of buds per shoot at a depth greater than 10 cm (root buds excluded): **0**

Size of the belowground bud bank (root buds excluded): **0**

Number of buds per shoot at the soil surface (root buds included): **0**

Number of buds per shoot at a depth of 0-10 cm (root buds included): **0**

Number of buds per shoot at a depth greater than 10 cm (root buds included): **0**

Size of the belowground bud bank (root buds included): **0**



Trophic mode

Parasitism and mycoheterotrophy: **autotrophic**

Carnivory: **non-carnivorous**

Symbiotic nitrogen fixation: **no nitrogen-fixing symbionts**

Karyology

Chromosome number (2n): **26**

Ploidy level (x): **2**

2C genome size [Mbp]: **906.36**

1Cx monoploid genome size [Mbp]: **453.18**

Genomic GC content: **37.2 %**



Taxon origin

Origin in the Czech Republic: **neophyte**

Invasion status: **invasive**

Geographic origin: **North America**

Year of the first record in the wild: **1875**

Period of introduction: **Late Modern Period (1800-1950)**

Introduction pathway: **intentional - ornamental, intentional - forest, intentional - landscaping**



Ecological indicator values

Ellenberg-type indicator values

Light indicator value: **6 - transition between values 5 and 7; rarely at less than 20% of diffuse radiation incident in an open area**

Temperature indicator value: **6 - transition between values 5 and 7**

Moisture indicator value: **6 - transition between values 5 and 7**

Reaction indicator value: **7 - indicator of slightly acidic to slightly basic conditions, never occurring in very acidic conditions**

Nutrient indicator value: **7 - occurring at nutrient-rich sites more often than at average sites and only exceptionally at poor sites**

Salinity indicator value: **1 - salt tolerant, mostly on low-salt to salt-free soils, but occasionally on slightly salty soils**

Indicator values for disturbance

Whole-community disturbance frequency indicator value: **-1.53**

Herb layer disturbance frequency indicator value: **-0.92**

Whole-community disturbance severity indicator value: **0.34**

Herb layer disturbance severity indicator value: **0.27**

Whole-community structure based disturbance indicator value: **0.11**

Herb layer structure-based disturbance indicator value: **0.15**



Habitat and sociology

Occurrence in habitats

4 Wetland and riverine herbaceous vegetation

4L Nitrophilous herbaceous fringes of lowland rivers: **1 - rare occurrence**

11 Heathlands and scrub

11J Willow galleries of loamy and sandy river banks: **2 - optimum**

11R Scrub and pioneer woodland of forests clearings: **2 - optimum**

12 Forests

12B Alluvial forests: **2 - optimum**

12U Plantations of broad-leaved non-native trees: **3 - dominant**

13 Anthropogenic vegetation

13A Annual vegetation of ruderal habitats: **1 - rare occurrence**

13E Perennial nitrophilous herbaceous vegetation of mesic sites: **1 - rare occurrence**

13F Herbaceous vegetation of forests clearings and Rubus scrub: **1 - rare occurrence**

Affinity to the forest environment

Affinity to the forest environment in Thermophyticum: **2.2 - taxon occurring partly in**

the forest, but mainly in open vegetation

Diagnostic taxon

Diagnostic taxon of alliances: [KBD Aegopodio podagrariae-Sambucion nigrae](#)

Diagnostic taxon of associations: [KAC01 Salicetum albae](#), [KBD03 Sambuco nigrae-Aceretum negundo](#), [LBA07 Fraxino pannonicae-Ulmetum glabrae](#)

Constant taxon

Constant taxon of associations: [KBD03 Sambuco nigrae-Aceretum negundo](#)

Dominant taxon

Dominant taxon of associations: [KBD03 Sambuco nigrae-Aceretum negundo](#)

Ecological specialization indices

Ecological specialization index for all vegetation types: **4.6**

Ecological specialization index for non-forest vegetation: **4.7**

Ecological specialization index for forest vegetation: **5.2**

Colonization ability

Index of colonization success (ICS): **5**

Index of colonization potential (ICP): **9**

Optimum successional age [years]: **27.5**

Distribution and frequency

Floristic zone: **northern temperate, southern temperate, submeridional, meridional**

Floristic region: **Americas**

Continental degree: **6**

Distribution range extension along the continentality gradient: **6**

Elevational belt in the Czech Republic: **lowlands, colline belt**

Occurrence frequency in the basic grid mapping cells and quadrants of the basic grid mapping cells: **427**

taxon.data.freq_in_quad: **982**

Commonness in vegetation plots from the Czech Republic

Occurrence frequency in vegetation plots: **0.1 %**

Occurrence frequency in vegetation plots with a cover above 5%: **47.6 %**

Occurrence frequency in vegetation plots with a cover above 25%: **26.2 %**

Occurrence frequency in vegetation plots with a cover above 50%: **19 %**

Mean percentage cover in vegetation plots: **21.6 %**

Maximum percentage cover in vegetation plots: **88 %**

Number of habitats with taxon occurrence in the Czech Republic

Number of narrow habitats in which the taxon occurs: **8**

Number of narrow habitats in which the taxon has its optimum: **4**

Number of broad habitats in which the taxon occurs: **4**

Number of broad habitats in which the taxon has its optimum: **2**

Threats and protection

Red List 2017 (national categories): **taxon is not on the Red List**

Red List 2017 (IUCN categories): **LC(NA) - least concern (taxon is not on the Red List)**

Legal protection: **not protected by law**