
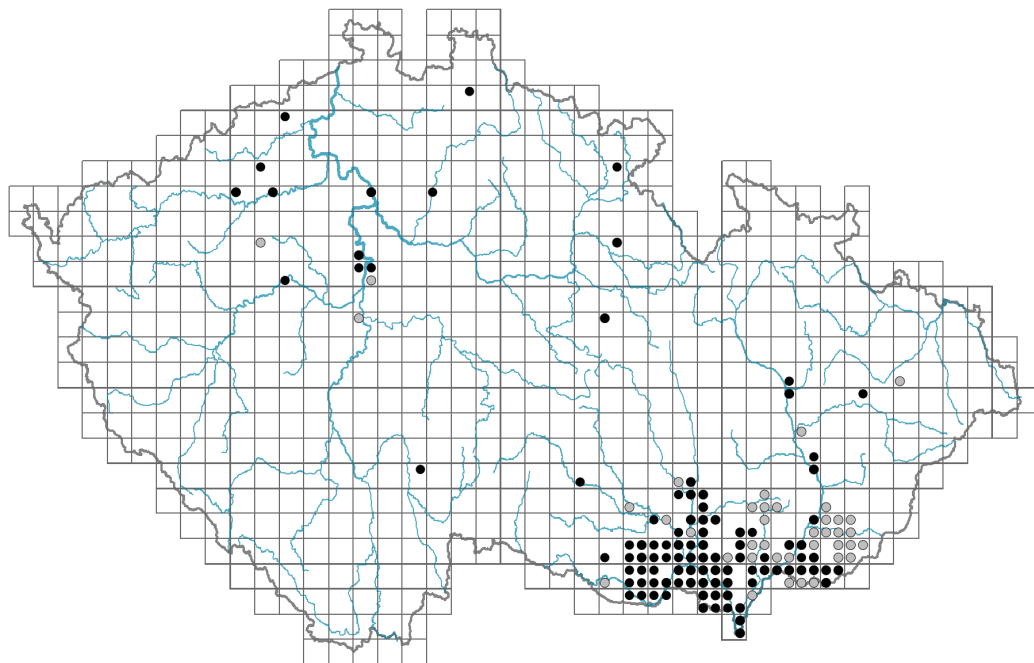


Crepis setosa

Distribution



© Vladimír Nejšlechta

Map info

● revised records

○ unrevised records

On the map are not visualized records without the coordinates and records marked as incorrect or doubtful.

Habitus and growth type

Height [m]: **0.15-0.5**Growth form: **annual herb**Life form: **therophyte**Life strategy: **R - ruderal**Life strategy (Pierce method based on leaf traits): **CR**Life strategy (Pierce method, C-score): **49 %**Life strategy (Pierce method, S-score): **0 %**Life strategy (Pierce method, R-score): **51 %**

Leaf

Leaf presence and metamorphosis: **leaves present, not modified**Leaf arrangement (phyllotaxis): **alternate**Leaf shape: **simple - pinnately divided**Stipules: **absent**Petiole: **absent**Leaf life span: **summer green**Leaf anatomy: **scleromorphic, mesomorphic**

© Vladimír Nejšlechta



© Frantšek Lamla

Flower

Flowering period [month]: **June-September**

Flower colour: **yellow**
 Flower symmetry: **zygomorphic**
 Perianth type: **calyx reduced, corolla present**
 Perianth fusion: **fused**
 Shape of the sympetalous corolla or syntepalous perianth: **ligulate**
 Calyx fusion: **pappus**
 Inflorescence type: **corymbothyrus ex anthodiis compositus**
 Dicliny: **synoecious**
 Pollination syndrome: **insect-pollination, selfing**

Fruit, seed and dispersal

Fruit type: **dry fruit - achene/cypsela/samara**
 Reproduction type: **only by seed/spores**
 Dispersal unit (diaspore): **fruit, infrutescence or its part**
 Dispersal strategy: **Epilobium (mainly anemochory and autochory)**
 Myrmecochory: **non-myrmecochorous (b) nv**

Belowground organs and clonality


Shoot life span (cyclicality): **monocyclic shoots prevailing**
 Primary root: **present**
 Bud bank
 Number of buds per shoot at the soil surface (root buds excluded): **5**
 Number of buds per shoot at a depth of 0–10 cm (root buds excluded): **0**
 Number of buds per shoot at a depth greater than 10 cm (root buds excluded): **0**
 Size of the belowground bud bank (root buds excluded): **5**
 Depth of the belowground bud bank (root buds excluded) [cm]: **1**
 Number of buds per shoot at the soil surface (root buds included): **5**
 Number of buds per shoot at a depth of 0–10 cm (root buds included): **0**
 Number of buds per shoot at a depth greater than 10 cm (root buds included): **0**
 Size of the belowground bud bank (root buds included): **5**
 Depth of the belowground bud bank (root buds included) [cm]: **1**

Trophic mode

Parasitism and mycoheterotrophy: **autotrophic**
 Carnivory: **non-carnivorous**
 Symbiotic nitrogen fixation: **no nitrogen-fixing symbionts**

Karyology

Chromosome number (2n): **8**
 Ploidy level (x): **2**
 2C genome size [Mbp]: **3071.13**
 1Cx monoploid genome size [Mbp]: **1535.57**
 Genomic GC content: **41.1 %**



Taxon origin

Origin in the Czech Republic: **archaeophyte**

Invasion status: **naturalized**

Geographic origin: **Europe**

Period of introduction: **Late Middle Ages (1200-1500)**

Introduction pathway: **unintentional - agriculture, unintentional - traffic**

Ecological indicator values

Ellenberg-type indicator values

Light indicator value: **9 - full light plant, occurring only in fully irradiated places, not at less than 50% of diffuse radiation incident in an open area**

Temperature indicator value: **7 - heat indicator, occurring in relatively warm lowlands**

Moisture indicator value: **4 - transition between values 3 and 5**

Reaction indicator value: **7 - indicator of slightly acidic to slightly basic conditions, never occurring in very acidic conditions**

Nutrient indicator value: **6 - transition between values 5 and 7**

Salinity indicator value: **0 - not salt tolerant, glycophyte**

Habitat and sociology

Occurrence in habitats

6 Meadows and mesic pastures

6A Mesic Arrhenatherum meadows: **1 - rare occurrence**

13 Anthropogenic vegetation

13A Annual vegetation of ruderal habitats: **1 - rare occurrence**

13B Annual vegetation of arable land: **1 - rare occurrence**

13D Perennial thermophilous ruderal vegetation: **2 - optimum**

Affinity to the forest environment

Affinity to the forest environment in Thermophyticum: **0 - taxon that does not spontaneously occur in Czech forests**

Affinity to the forest environment in Mesophyticum and Oreophyticum: **0 - taxon that does not spontaneously occur in Czech forests**

Diagnostic taxon

Diagnostic taxon of associations: [XCC02 *Falcario vulgaris-Elytrigietum repentis*](#)

Colonization ability

Index of colonization success (ICS): **1**

Distribution and frequency

Floristic zone: **submeridional, meridional**


Floristic region: **Europe**

Continentality degree: **5**

Distribution range extension along the continentality gradient: **4**

Elevational belt in the Czech Republic: **lowlands, colline belt**

Occurrence frequency in the basic grid mapping cells and quadrants of the basic grid



mapping cells: 69

taxon.data.freq_in_quad: 140

Commonness in vegetation plots from the Czech Republic

Occurrence frequency in vegetation plots: **0 %**

Occurrence frequency in vegetation plots with a cover above 5%: **0 %**

Occurrence frequency in vegetation plots with a cover above 25%: **0 %**

Occurrence frequency in vegetation plots with a cover above 50%: **0 %**

Mean percentage cover in vegetation plots: **1.7 %**

Maximum percentage cover in vegetation plots: **2 %**

Number of habitats with taxon occurrence in the Czech Republic

Number of narrow habitats in which the taxon occurs: **4**

Number of narrow habitats in which the taxon has its optimum: **1**

Number of broad habitats in which the taxon occurs: **2**

Number of broad habitats in which the taxon has its optimum: **1**

Threats and protection

Red List 2017 (national categories): **C1t - critically threatened taxon, declining**

Red List 2017 (IUCN categories): **EN - endangered**

Legal protection: **not protected by law**