
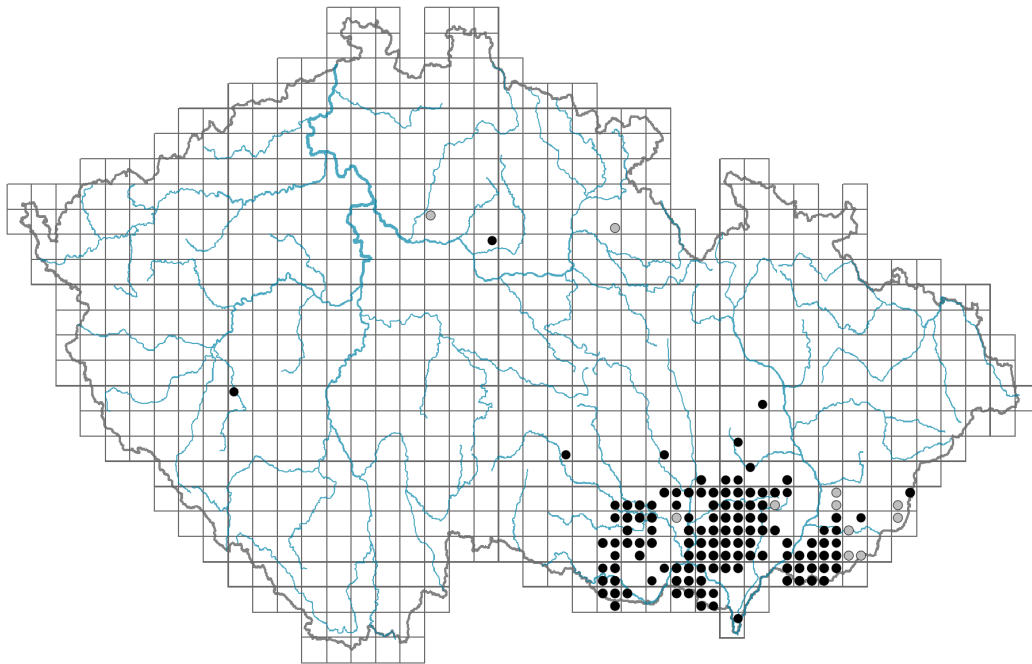


Dorycnium germanicum

Distribution




© Dana Michalcová

Map info

● revised records

● unrevised records

On the map are not visualized records without the coordinates and records marked as incorrect or doubtful.



© Dana Michalcová



© Jitka Šařtová

Habitus and growth type

Height [m]: **0.25-0.5**Growth form: **dwarf shrub**Life form: **chamaephyte**Life strategy: **CS - competitor/stress-tolerator**

Leaf

Leaf presence and metamorphosis: **leaves present, not modified**Leaf arrangement (phyllotaxis): **alternate**Leaf shape: **compound - palmate (5-foliate)**Stipules: **present**Petiole: **absent**Leaf life span: **evergreen**Leaf deciduousness in woody plants: **winter deciduous**Leaf anatomy: **scleromorphic**Functional leaf type in woody plants: **broad deciduous or semi-deciduous**

Flower

Flowering period [month]: **June-July**Flower colour: **white**Flower symmetry: **zygomorphic**

Perianth type: **calyx and corolla**
 Perianth fusion: **free**
 Calyx fusion: **synsepalous**
 Inflorescence type: **capitulum**
 Dicliny: **synoecious**
 Generative reproduction type: **facultative allogamy**
 Pollination syndrome: **insect-pollination**

Fruit, seed and dispersal

Fruit type: **dry fruit - legume**
 Fruit colour: **brown, grey**
 Reproduction type: **only by seed/spores**
 Dispersal unit (diaspore): **seed, fruit, infructescence or its part**
 Dispersal strategy: **Allium (mainly autochory)**
 Myrmecochory: **non-myrmecochorous (b)**

Belowground organs and clonality

Primary root: **present**
 Bud bank
 Number of buds per shoot at the soil surface (root buds excluded): **10**
 Number of buds per shoot at a depth of 0–10 cm (root buds excluded): **5**
 Number of buds per shoot at a depth greater than 10 cm (root buds excluded): **0**
 Size of the belowground bud bank (root buds excluded): **15**
 Depth of the belowground bud bank (root buds excluded) [cm]: **2**
 Number of buds per shoot at the soil surface (root buds included): **10**
 Number of buds per shoot at a depth of 0–10 cm (root buds included): **5**
 Number of buds per shoot at a depth greater than 10 cm (root buds included): **0**
 Size of the belowground bud bank (root buds included): **15**
 Depth of the belowground bud bank (root buds included) [cm]: **2**

Trophic mode




Parasitism and mycoheterotrophy: **autotrophic**
 Carnivory: **non-carnivorous**
 Symbiotic nitrogen fixation: **symbiosis with rhizobia**

Karyology

Chromosome number (2n): **14**
 Ploidy level (x): **2**
 2C genome size [Mbp]: **1915.38**
 1Cx monoploid genome size [Mbp]: **957.69**
 Genomic GC content: **41.3 %**

Taxon origin

Origin in the Czech Republic: **native**



Ecological indicator values

Ellenberg-type indicator values

Light indicator value: **7 - half-light plant, mostly occurring at full light, but also in the shade up to about 30% of diffuse radiation incident in an open area**

Temperature indicator value: **7 - heat indicator, occurring in relatively warm lowlands**

Moisture indicator value: **2 - transition between values 1 and 3**

Reaction indicator value: **8 - transition between values 7 and 9, occurring mostly in calcium-rich conditions**

Nutrient indicator value: **3 - occurring at nutrient-poor sites more frequently than at average sites and exceptionally at rich sites**

Salinity indicator value: **0 - not salt tolerant, glycophyte**



Habitat and sociology

Occurrence in habitats

1 Vegetation of cliffs, screes and walls

1B Siliceous cliffs and block fields: **1 - rare occurrence**

8 Dry grasslands

8A Hercynian dry grasslands on rock outcrops: **1 - rare occurrence**

8B Submediterranean dry grasslands on rock outcrops: **2 - optimum**

8C Narrow-leaved sub-continental steppes: **2 - optimum**

8D Broad-leaved dry grasslands: **2 - optimum**

8F Thermophilous forest fringe vegetation: **1 - rare occurrence**

9 Sand grasslands and rock-outcrop vegetation

9F Basiphilous vegetation of spring therophytes and succulents: **1 - rare occurrence**

11 Heathlands and scrub

11L Tall mesic and xeric shrub: **1 - rare occurrence**

11N Low xeric scrub: **1 - rare occurrence**

12 Forests

12H Peri-Alpidic basiphilous thermophilous oak forests: **2 - optimum**

12O Peri-Alpidic pine forests: **2 - optimum**

12W Pine and larch plantations: **1 - rare occurrence**

Affinity to the forest environment

Affinity to the forest environment in Thermophyticum: **2.2 - taxon occurring partly in the forest, but mainly in open vegetation**

Diagnostic taxon

Diagnostic taxon of alliances: [THB Bromo pannonici-Festucion pallentis](#)

Diagnostic taxon of associations: [SAB02 Notholaeno marantae-Sempervivetum hirti](#), [THB01 Poo badensis-Festucetum pallentis](#), [THC04 Asplenio cuneifolii-Seslerietum caeruleae](#)

Constant taxon

Constant taxon of alliances: [THB Bromo pannonici-Festucion pallentis](#)

Constant taxon of associations: [THB01 Poo badensis-Festucetum pallentis](#), [THC04 Asplenio cuneifolii-Seslerietum caeruleae](#)

Colonization ability

Index of colonization success (ICS): **1**

Distribution and frequency

Floristic zone: **northern temperate, southern temperate, submeridional**

Floristic region: **Europe**

Continentality degree: **6**

Distribution range extension along the continentality gradient: **2**

Elevational belt in the Czech Republic: **colline belt (lowlands)**

Occurrence frequency in the basic grid mapping cells and quadrants of the basic grid mapping cells: **61**

taxon.data.freq_in_quad: **142**

Number of habitats with taxon occurrence in the Czech Republic

Number of narrow habitats in which the taxon occurs: **12**

Number of narrow habitats in which the taxon has its optimum: **5**

Number of broad habitats in which the taxon occurs: **5**

Number of broad habitats in which the taxon has its optimum: **2**

Threats and protection

Red List 2017 (national categories): **C3 - vulnerable taxon**

Red List 2017 (IUCN categories): **NT - near threatened**

Legal protection: **not protected by law**