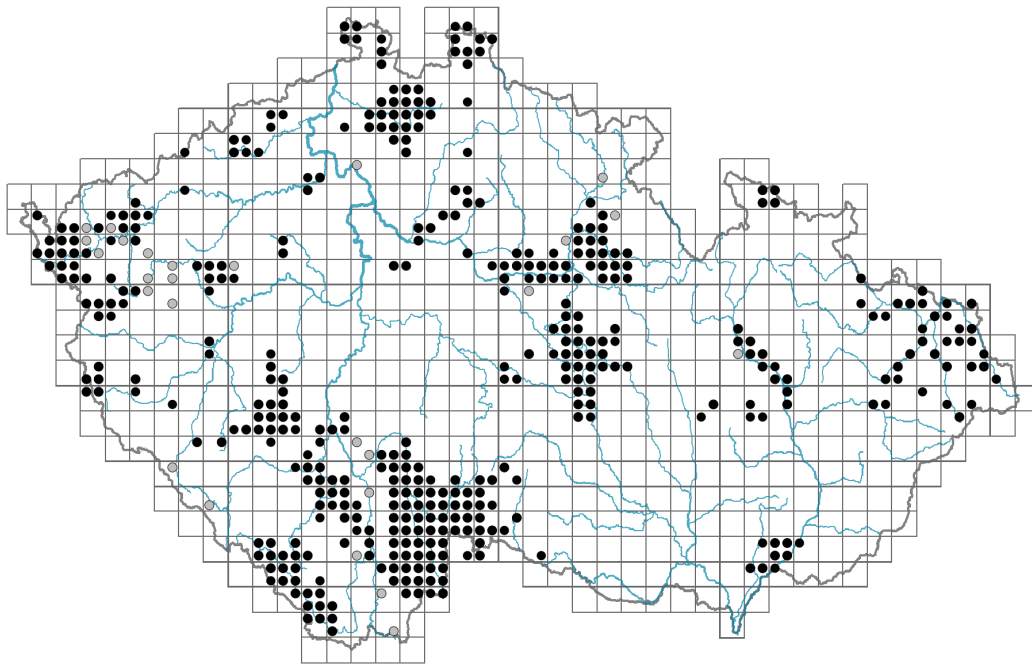


Peucedanum palustre

Distribution




Map info

● revised records

● unrevised records

On the map are not visualized records without the coordinates and records marked as incorrect or doubtful.



Habitus and growth type

Height [m]: **0.5-1.5**

Growth form: **monocarpic perennial non-clonal herb**

Life form: **hemicryptophyte**

Life strategy: **CS - competitor/stress-tolerator**

Life strategy (Pierce method based on leaf traits): **C/CSR**

Life strategy (Pierce method, C-score): **64 %**

Life strategy (Pierce method, S-score): **16.2 %**

Life strategy (Pierce method, R-score): **19.8 %**



Leaf

Leaf presence and metamorphosis: **leaves present, not modified**

Leaf arrangement (phyllotaxis): **alternate**

Leaf shape: **compound - bipinnate, compound - tripinnate**

Stipules: **absent**

Petiole: **both present and absent**

Leaf life span: **summer green**

Leaf anatomy: **mesomorphic, helomorphic**



Flower

Flowering period [month]: **July-August**

Flowering phase: **8 Clematis vitalba-Galium sylvaticum (mid-summer)**

Flower colour: **white**

Flower symmetry: **actinomorphic**

Perianth type: **calyx absent, corolla present**

Perianth fusion: **free**


Calyx fusion: **aposepalous**

Inflorescence type: **umbrella composita**

Dicliny: **synoecious, andromonoecious**

Generative reproduction type: **facultative allogamy**

Pollination syndrome: **insect-pollination**



Fruit, seed and dispersal

Fruit type: **dry fruit - cremocarp**

Fruit colour: **brown**

Reproduction type: **mostly by seed/spores, rarely vegetatively**

Dispersal unit (diaspore): **fruit, infrutescence or its part**

Dispersal strategy: **Sparganium (mainly autochory and hydrochory)**

Myrmecochory: **non-myrmecochorous (b)**

Belowground organs and clonality

Shoot metamorphosis: **rhizome**

Storage organ: **rhizome**

Freely dispersible organs of clonal growth: **absent**

Shoot life span (cyclicality): **dicyclic or polycyclic shoots prevailing**

Primary root: **present**

Bud bank

Number of buds per shoot at the soil surface (root buds excluded): **5**

Number of buds per shoot at a depth of 0–10 cm (root buds excluded): **13**

Number of buds per shoot at a depth greater than 10 cm (root buds excluded): **0**

Size of the belowground bud bank (root buds excluded): **18**

Depth of the belowground bud bank (root buds excluded) [cm]: **4**

Number of buds per shoot at the soil surface (root buds included): **5**

Number of buds per shoot at a depth of 0–10 cm (root buds included): **13**

Number of buds per shoot at a depth greater than 10 cm (root buds included): **0**

Size of the belowground bud bank (root buds included): **18**

Depth of the belowground bud bank (root buds included) [cm]: **4**

Trophic mode

Parasitism and mycoheterotrophy: **autotrophic**

Carnivory: **non-carnivorous**

Symbiotic nitrogen fixation: **no nitrogen-fixing symbionts**

Taxon origin

Origin in the Czech Republic: **native**

Ecological indicator values

Ellenberg-type indicator values

Light indicator value: **7** - **half-light plant, mostly occurring at full light, but also in the shade up to about 30% of diffuse radiation incident in an open area**

Temperature indicator value: **6** - **transition between values 5 and 7**

Moisture indicator value: **9** - **wetness indicator, focus on often soaked, poorly aerated soils**

Reaction indicator value: **5x** - **indicator of moderate acidity, occurring rarely in strongly acidic as well as in neutral to alkaline conditions (generalist)**

Nutrient indicator value: **4** - **transition between values 3 and 5**

Salinity indicator value: **0** - **not salt tolerant, glycophyte**

Indicator values for disturbance

Whole-community disturbance frequency indicator value: **-1.19**

Herb layer disturbance frequency indicator value: **-0.87**

Whole-community disturbance severity indicator value: **0.17**

Herb layer disturbance severity indicator value: **0.17**

Whole-community structure based disturbance indicator value: **0.41**

Herb layer structure-based disturbance indicator value: **0.4**

Habitat and sociology

Occurrence in habitats

4 Wetland and riverine herbaceous vegetation

4A Reed-beds of eutrophic still waters: **2 - optimum**

4F Mesotrophic vegetation of muddy substrata: **1 - rare occurrence**

4G Tall-sedge beds: **2 - optimum**

5 Vegetation of springs and mires

5D Calcareous fens: **1 - rare occurrence**

5E Acidic moss-rich fens and peatland meadows: **2 - optimum**

5F Transitional mires: **2 - optimum**

5H Wet peat soils and bog hollows: **2 - optimum**

6 Meadows and mesic pastures

6E Wet *Cirsium* meadows: **1 - rare occurrence**

6F Intermittently wet *Molinia* meadows: **1 - rare occurrence**

11 Heathlands and scrub

11I Willow carrs: **2 - optimum**

11R Scrub and pioneer woodland of forests clearings: **1 - rare occurrence**

12 Forests

12A Alder carrs: **2 - optimum**

12B Alluvial forests: **1 - rare occurrence**


12P Peatland pine forests: **1 - rare occurrence**

12Q Peatland birch forests: **2 - optimum**

12W Pine and larch plantations: **1 - rare occurrence**

Affinity to the forest environment

Affinity to the forest environment in Thermophyticum: **2.1** - **taxon occurring both in the forest and open vegetation**



Affinity to the forest environment in Mesophyticum and Oreophyticum: **2.1 - taxon occurring both in the forest and open vegetation**

Diagnostic taxon

Diagnostic taxon of classes: [LA *Alnetea glutinosae*](#)

Diagnostic taxon of alliances: [LAA *Alnion glutinosae*](#), [LAB *Salicion cinereae*](#)

Diagnostic taxon of associations: [LAA01 *Thelypterido palustris-Alnetum glutinosae*](#), [LAA02 *Carici elongatae-Alnetum glutinosae*](#), [LAB01 *Salicetum auritae*](#), [MCG05 *Caricetum diandrae*](#), [RBD02 *Sphagno recurvi-Caricetum lasiocarpae*](#)

Constant taxon

Constant taxon of alliances: [LAA *Alnion glutinosae*](#)

Constant taxon of associations: [LAA01 *Thelypterido palustris-Alnetum glutinosae*](#), [LAA02 *Carici elongatae-Alnetum glutinosae*](#), [LAB01 *Salicetum auritae*](#), [MCG05 *Caricetum diandrae*](#), [RBD02 *Sphagno recurvi-Caricetum lasiocarpae*](#)

Ecological specialization indices

Ecological specialization index for all vegetation types: **4.7**

Ecological specialization index for non-forest vegetation: **4.9**

Ecological specialization index for forest vegetation: **5.6**

Colonization ability

Index of colonization success (ICS): **5**

Index of colonization potential (ICP): **6**

Optimum successional age [years]: **15**

Distribution and frequency

Floristic zone: **boreal, northern temperate, southern temperate, submeridional**

Floristic region: **Europe, Western Asia**

Continental degree: **5**

Distribution range extension along the continentality gradient: **4**

Elevational belt in the Czech Republic: **lowlands, colline belt, submontane belt, montane belt**

Occurrence frequency in the basic grid mapping cells and quadrants of the basic grid mapping cells: 295

taxon.data.freq_in_quad: 561

Commonness in vegetation plots from the Czech Republic

Occurrence frequency in vegetation plots: **1.1 %**

Occurrence frequency in vegetation plots with a cover above 5%: **11.2 %**

Occurrence frequency in vegetation plots with a cover above 25%: **1.9 %**

Occurrence frequency in vegetation plots with a cover above 50%: **0.3 %**

Mean percentage cover in vegetation plots: **3.9 %**

Maximum percentage cover in vegetation plots: **63 %**

Number of habitats with taxon occurrence in the Czech Republic

Number of narrow habitats in which the taxon occurs: **16**

Number of narrow habitats in which the taxon has its optimum: **8**

Number of broad habitats in which the taxon occurs: **5**

Number of broad habitats in which the taxon has its optimum: **4**

Threats and protection

Red List 2017 (national categories): **taxon is not on the Red List**

Red List 2017 (IUCN categories): **LC(NA) - least concern (taxon is not on the Red List)**

Legal protection: **not protected by law**