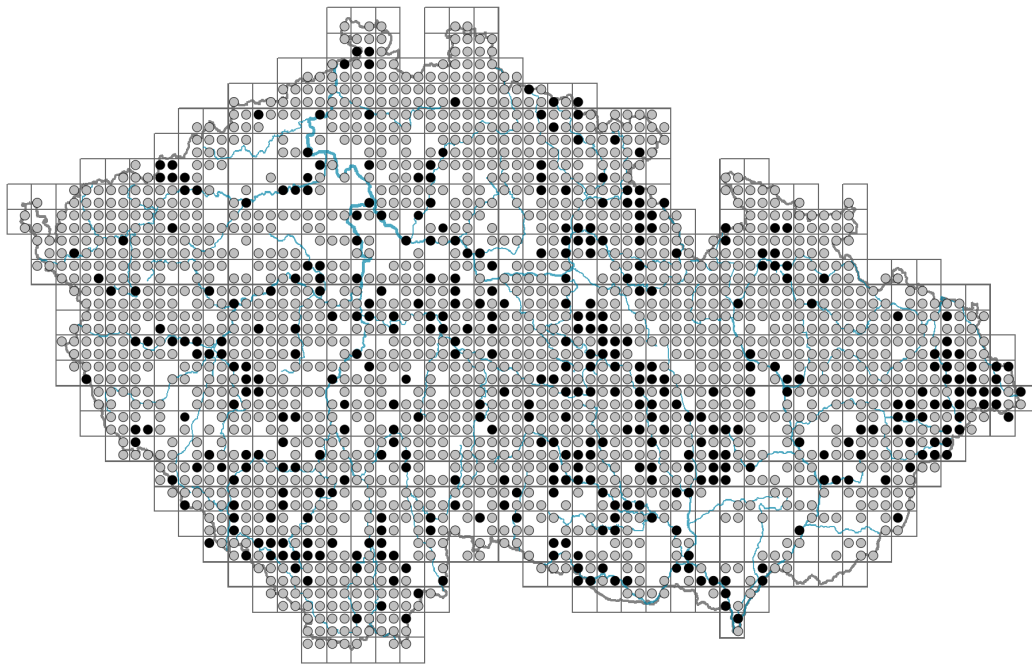


# Stellaria nemorum

## Distribution



Map info

- revised records
- unrevised records

On the map are not visualized records without the coordinates and records marked as incorrect or doubtful.

## Habitus and growth type

Height [m]: **0.2-0.8**

Growth form: **clonal herb**

Life form: **hemicryptophyte**

Life strategy: **CSR - competitor/stress-tolerator/ruderal**

Life strategy (Pierce method based on leaf traits): **CR**

Life strategy (Pierce method, C-score): **38.5 %**

Life strategy (Pierce method, S-score): **0 %**

Life strategy (Pierce method, R-score): **61.5 %**

## Leaf

Leaf presence and metamorphosis: **leaves present, not modified**

Leaf arrangement (phyllotaxis): **opposite**

Leaf shape: **simple - entire**

Stipules: **absent**

Petiole: **both present and absent**

Leaf life span: **evergreen**

Leaf anatomy: **hygromorphic, helomorphic**

## Flower

Flowering period [month]: **May-July**



Flowering phase: **5 Sorbus aucuparia-Galium odoratum (end of mid-spring)**

Flower colour: **white**

Flower symmetry: **actinomorphic**

Perianth type: **calyx and corolla**

Perianth fusion: **free**

Calyx fusion: **aposepalous**

Inflorescence type: **dichasium**

Dicliny: **gynomonoecious, gynodioecious**

Generative reproduction type: **facultative allogamy**

Pollination syndrome: **insect-pollination, selfing**

Pollinator spectrum: **flies s. l., other Diptera (solitary bees, other Hymenoptera, hoverflies, meat flies s. l., butterflies, beetles, nitidulids, thrips, other pollinators)**

### Fruit, seed and dispersal

Fruit type: **dry fruit - capsule**

Fruit colour: **brown**

Reproduction type: **by seed/spores and vegetatively**

Dispersal unit (diaspore): **seed**

Dispersal strategy: **Allium (mainly autochory)**

Myrmecochory: **non-myrmecochorous (a) nv**

### Belowground organs and clonality

Shoot metamorphosis: **stolon**

Storage organ: **stolon**

Type of clonal growth organ: **stolon**

Freely dispersible organs of clonal growth: **absent**

Shoot life span (cyclicality): **monocyclic shoots prevailing**

Branching type of stem-derived organs of clonal growth: **sympodial**

Primary root: **absent**

Persistence of the clonal growth organ [year]: **2**

Number of clonal offspring: **3.5**

Lateral spreading distance by clonal growth [m]: **0.2**

Clonal index: **5**

### Bud bank

Number of buds per shoot at the soil surface (root buds excluded): **12**

Number of buds per shoot at a depth of 0–10 cm (root buds excluded): **10**

Number of buds per shoot at a depth greater than 10 cm (root buds excluded): **0**

Size of the belowground bud bank (root buds excluded): **22**

Depth of the belowground bud bank (root buds excluded) [cm]: **3**


Number of buds per shoot at the soil surface (root buds included): **12**

Number of buds per shoot at a depth of 0–10 cm (root buds included): **10**

Number of buds per shoot at a depth greater than 10 cm (root buds included): **0**

Size of the belowground bud bank (root buds included): **22**

Depth of the belowground bud bank (root buds included) [cm]: **3**



## Trophic mode

Parasitism and mycoheterotrophy: **autotrophic**

Carnivory: **non-carnivorous**

Symbiotic nitrogen fixation: **no nitrogen-fixing symbionts**

## Karyology

Chromosome number (2n): **26**

Ploidy level (x): **2**

2C genome size [Mbp]: **1644.08**

1Cx monoploid genome size [Mbp]: **822.04**

Genomic GC content: **37 %**

## Taxon origin

Origin in the Czech Republic: **native**

## Ecological indicator values

Ellenberg-type indicator values

Light indicator value: **4 - transition between values 3 and 5**

Temperature indicator value: **5x - moderate heat indicator, occurring from lowland to montane belt, mainly in submontane-temperate areas (generalist)**

Moisture indicator value: **7 - humidity indicator, focus on well moistened, but not wet soils**

Reaction indicator value: **5 - indicator of moderate acidity, occurring rarely in strongly acidic as well as in neutral to alkaline conditions**

Nutrient indicator value: **7 - occurring at nutrient-rich sites more often than at average sites and only exceptionally at poor sites**

Salinity indicator value: **0 - not salt tolerant, glycophyte**

Indicator values for disturbance

Whole-community disturbance frequency indicator value: **-1.69**

Herb layer disturbance frequency indicator value: **-0.64**

Whole-community disturbance severity indicator value: **0.3**

Herb layer disturbance severity indicator value: **0.23**

Whole-community structure based disturbance indicator value: **0.23**

Herb layer structure-based disturbance indicator value: **0.26**

## Habitat and sociology

Occurrence in habitats

1 Vegetation of cliffs, screes and walls

1A Calcareous cliffs: **1 - rare occurrence**


1B Siliceous cliffs and block fields: **1 - rare occurrence**

1D Mobile calcareous screes: **1 - rare occurrence**

2 Alpine and subalpine grasslands

2B Subalpine tall-forb and tall-grass vegetation: **2 - optimum**

4 Wetland and riverine herbaceous vegetation



- 4D Riverine reed vegetation: **1 - rare occurrence**
- 4E Reed vegetation of brooks: **1 - rare occurrence**
- 4J River gravel banks: **1 - rare occurrence**
- 4K Petasites fringes of montane brooks: **2 - optimum**
- 4L Nitrophilous herbaceous fringes of lowland rivers: **1 - rare occurrence**
- 5 Vegetation of springs and mires
- 5A Hard-water springs with tufa formation: **1 - rare occurrence**
- 5B Lowland to montane soft-water springs: **2 - optimum**
- 5C Alpine and subalpine soft-water springs: **1 - rare occurrence**
- 6 Meadows and mesic pastures
- 6B Montane mesic meadows: **1 - rare occurrence**
- 6E Wet Cirsium meadows: **1 - rare occurrence**
- 11 Heathlands and scrub
- 11D Subalpine acidophilous Pinus mugo scrub: **1 - rare occurrence**
- 11H Subalpine deciduous scrub: **1 - rare occurrence**
- 11J Willow galleries of loamy and sandy river banks: **2 - optimum**
- 11L Tall mesic and xeric shrub: **1 - rare occurrence**
- 11R Scrub and pioneer woodland of forests clearings: **1 - rare occurrence**
- 12 Forests
- 12A Alder carrs: **1 - rare occurrence**
- 12B Alluvial forests: **2 - optimum**
- 12C Oak-hornbeam forests: **1 - rare occurrence**
- 12D Ravine forests: **2 - optimum**
- 12E Herb-rich beech forests: **2 - optimum**
- 12G Acidophilous beech forests: **1 - rare occurrence**
- 12R Acidophilous spruce forests: **1 - rare occurrence**
- 12S Basiphilous spruce forests: **2 - optimum**
- 12U Plantations of broad-leaved non-native trees: **1 - rare occurrence**
- 12V Spruce plantations: **1 - rare occurrence**
- 13 Anthropogenic vegetation
- 13E Perennial nitrophilous herbaceous vegetation of mesic sites: **2 - optimum**
- 13F Herbaceous vegetation of forests clearings and Rubus scrub: **1 - rare occurrence**
- Affinity to the forest environment
- Affinity to the forest environment in Thermophyticum: **0 - taxon that does not spontaneously occur in Czech forests**
- Affinity to the forest environment in Mesophyticum and Oreophyticum: **0 - taxon that does not spontaneously occur in Czech forests**
- Diagnostic taxon
- Diagnostic taxon of classes: [RA Montio-Cardaminetea](#)
- Diagnostic taxon of alliances: [ADD Adenostylion alliariae](#), [ADE Dryopterido filicis-maris-Athyrium distentifolii](#), [LBA Alnion incanae](#), [RAA Caricion remotae](#), [XDB Petasition hybridi](#)
- Diagnostic taxon of associations: [ADD01 Ranunculo platanifolii-Adenostyletum alliariae](#), [ADD04 Laserpitio archangelicae-Dactylidetum glomeratae](#), [ADD05 Chaerophyllo hirsuti-Cicerbitetum alpinae](#), [ADE01 Daphno mezerei-Dryopteridetum filicis-maris](#), [ADE02 Adenostylo alliariae-Athyrietum distentifolii](#), [LBA01 Alnetum incanae](#), [LBA04 Stellario nemorum-Alnetum glutinosae](#), [LBC04 Athyrio distentifolii-Fagetum sylvaticae](#), [LFC02 Athyrio](#)

[distentifolii-Piceetum abietis](#), [LFC03 Equiseto sylvatici-Piceetum abietis](#), [RAA02 Cardamino-Chrysosplenietum alternifolii](#), [RAA03 Pellio epiphyllae-Chrysosplenietum oppositifolii](#), [RAD03 Cardaminetum opicii](#), [XDB02 Petasitetum hybrido-kablikiani](#)

Constant taxon

Constant taxon of alliances: [ADD Adenostylion alliariae](#), [ADE Dryopterido filicis-maris-Athyrium distentifolii](#), [LBA Alnion incanae](#), [RAA Caricion remotae](#), [XDB Petasition hybridi](#)

Constant taxon of associations: [ADD01 Ranunculo platanifolii-Adenostyletum alliariae](#), [ADD04 Laserpitio archangelicae-Dactylidetum glomeratae](#), [ADD05 Chaerophyllo hirsuti-Cicerbitetum alpinae](#), [ADE01 Daphno mezerei-Dryopteridetum filicis-maris](#), [ADE02 Adenostylo alliariae-Athyrietum distentifolii](#), [KCA02 Adenostylo alliariae-Pinetum mugo](#), [LBA01 Alnetum incanae](#), [LBA03 Carici remotae-Fraxinetum excelsioris](#), [LBA04 Stellario nemorum-Alnetum glutinosae](#), [LBC04 Athyrio distentifolii-Fagetum sylvaticae](#), [LFC02 Athyrio distentifolii-Piceetum abietis](#), [LFC03 Equiseto sylvatici-Piceetum abietis](#), [RAA02 Cardamino-Chrysosplenietum alternifolii](#), [RAA03 Pellio epiphyllae-Chrysosplenietum oppositifolii](#), [RAD03 Cardaminetum opicii](#), [XDB01 Petasitetum hybridi](#), [XDB02 Petasitetum hybrido-kablikiani](#)

Dominant taxon

Dominant taxon of associations: [ADD01 Ranunculo platanifolii-Adenostyletum alliariae](#), [LBA01 Alnetum incanae](#), [LBA03 Carici remotae-Fraxinetum excelsioris](#), [LBA04 Stellario nemorum-Alnetum glutinosae](#), [LFC02 Athyrio distentifolii-Piceetum abietis](#), [XDC01 Stachyo sylvaticae-Impatientetum noli-tangere](#), [XDF01 Rumicetum alpini](#)

Ecological specialization indices

Ecological specialization index for all vegetation types: **4.7**

Ecological specialization index for non-forest vegetation: **4.4**

Ecological specialization index for forest vegetation: **5.3**

Colonization ability

Index of colonization success (ICS): **5**

Index of colonization potential (ICP): **2**

Optimum successional age [years]: **1**

## Distribution and frequency

Floristic zone: **boreal, northern temperate, southern temperate, submeridional**

Floristic region: **Europe**

Continental degree: **6**

Distribution range extension along the continentality gradient: **5**

Elevational belt in the Czech Republic: **colline belt, submontane belt, montane belt**

Occurrence frequency in the basic grid mapping cells and quadrants of the basic grid mapping cells: **646**

taxon.data.freq\_in\_quad: **2060**

Commonness in vegetation plots from the Czech Republic

Occurrence frequency in vegetation plots: **2.9 %**

Occurrence frequency in vegetation plots with a cover above 5%: **30.5 %**

Occurrence frequency in vegetation plots with a cover above 25%: **8.2 %**

Occurrence frequency in vegetation plots with a cover above 50%: **0.8 %**

Mean percentage cover in vegetation plots: **7.9 %**

Maximum percentage cover in vegetation plots: **88 %**

Number of habitats with taxon occurrence in the Czech Republic

Number of narrow habitats in which the taxon occurs: **31**

Number of narrow habitats in which the taxon has its optimum: **9**

Number of broad habitats in which the taxon occurs: **8**

Number of broad habitats in which the taxon has its optimum: **6**

### **Threats and protection**

Red List 2017 (national categories): **taxon is not on the Red List**

Red List 2017 (IUCN categories): **LC(NA) - least concern (taxon is not on the Red List)**

Legal protection: **not protected by law**