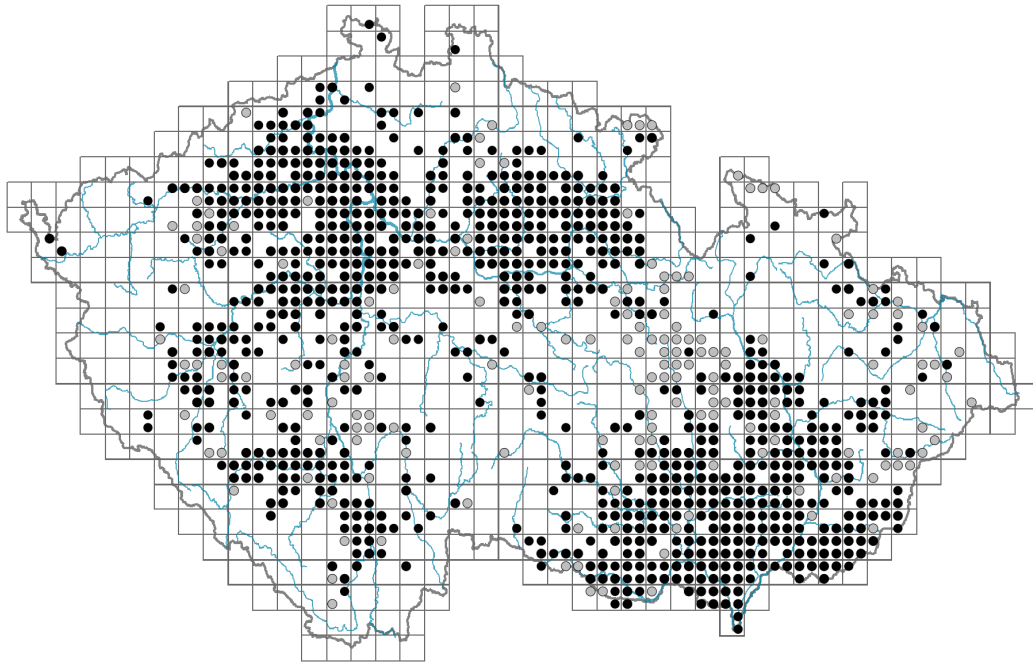


Veronica polita

Distribution




© Dana Michalcová

Map info

● revised records

● unrevised records

On the map are not visualized records without the coordinates and records marked as incorrect or doubtful.



© Dana Michalcová



© Milan Chytrý



© Milan Chytrý

Habitus and growth type

Height [m]: **0.03-0.1**

Growth form: **annual herb**

Life form: **therophyte**

Life strategy: **R - ruderal**

Life strategy (Pierce method based on leaf traits): **R**

Life strategy (Pierce method, C-score): **10.7 %**

Life strategy (Pierce method, S-score): **0 %**

Life strategy (Pierce method, R-score): **89.3 %**

Leaf

Leaf presence and metamorphosis: **leaves present, not modified**

Leaf arrangement (phyllotaxis): **alternate, opposite**

Leaf shape: **simple - entire**

Stipules: **absent**

Petiole: **present**

Leaf life span: **overwintering green**

Leaf anatomy: **mesomorphic**

Flower

Flowering period [month]: **March-October**

Flowering phase: **3 Prunus avium-Ranunculus auricomus (end of early spring)**

Flower colour: **blue**

Flower symmetry: **zygomorphic**

Perianth type: **calyx and corolla**

Perianth fusion: **fused**

Shape of the sympetalous corolla or syntepalous perianth: **rotate**

Calyx fusion: **fused at the base**

Inflorescence type: **racemus**

Dicliny: **synoecious**

Generative reproduction type: **facultative autogamy**

Pollination syndrome: **insect-pollination, selfing**

Fruit, seed and dispersal

Fruit type: **dry fruit - capsule**

Fruit colour: **brown**

Reproduction type: **only by seed/spores**

Dispersal unit (diaspore): **seed**

Dispersal strategy: **Allium (mainly autochory)**

Myrmecochory: **probably non-myrmecochorous**

Belowground organs and clonality

Shoot life span (cyclicality): **monocyclic shoots prevailing**

Primary root: **present**

Bud bank

Number of buds per shoot at the soil surface (root buds excluded): **5**

Number of buds per shoot at a depth of 0–10 cm (root buds excluded): **0**

Number of buds per shoot at a depth greater than 10 cm (root buds excluded): **0**

Size of the belowground bud bank (root buds excluded): **5**

Depth of the belowground bud bank (root buds excluded) [cm]: **1**

Number of buds per shoot at the soil surface (root buds included): **5**

Number of buds per shoot at a depth of 0–10 cm (root buds included): **0**

Number of buds per shoot at a depth greater than 10 cm (root buds included): **0**

Size of the belowground bud bank (root buds included): **5**

Depth of the belowground bud bank (root buds included) [cm]: **1**

Trophic mode

Parasitism and mycoheterotrophy: **autotrophic**

Carnivory: **non-carnivorous**

Symbiotic nitrogen fixation: **no nitrogen-fixing symbionts**



Karyology

Chromosome number (2n): **14**

Ploidy level (x): **2**

2C genome size [Mbp]: **658.74**

1Cx monoploid genome size [Mbp]: **329.37**



Genomic GC content: **39.5 %**

Taxon origin

Origin in the Czech Republic: **archaeophyte**

Invasion status: **naturalized**

Geographic origin: **Mediterranean**

Period of introduction: **Bronze Age (2300-750 BCE)**

Introduction pathway: **unintentional - agriculture, unintentional - anthropogenic**

Ecological indicator values

Ellenberg-type indicator values

Light indicator value: **7 - half-light plant, mostly occurring at full light, but also in the shade up to about 30% of diffuse radiation incident in an open area**

Temperature indicator value: **6 - transition between values 5 and 7**

Moisture indicator value: **4 - transition between values 3 and 5**

Reaction indicator value: **7 - indicator of slightly acidic to slightly basic conditions, never occurring in very acidic conditions**

Nutrient indicator value: **7 - occurring at nutrient-rich sites more often than at average sites and only exceptionally at poor sites**

Salinity indicator value: **0 - not salt tolerant, glycophyte**

Indicator values for disturbance

Whole-community disturbance frequency indicator value: **0.4**

Herb layer disturbance frequency indicator value: **0.4**

Whole-community disturbance severity indicator value: **0.98**

Herb layer disturbance severity indicator value: **0.98**

Whole-community structure based disturbance indicator value: **0.83**

Herb layer structure-based disturbance indicator value: **0.85**

Habitat and sociology

Occurrence in habitats

4 Wetland and riverine herbaceous vegetation

4I Vegetation of nitrophilous annual hygrophilous herbs: **1 - rare occurrence**

9 Sand grasslands and rock-outcrop vegetation

9E Acidophilous vegetation of spring therophytes and succulents: **1 - rare occurrence**

9F Basiphilous vegetation of spring therophytes and succulents: **1 - rare occurrence**

11 Heathlands and scrub

11R Scrub and pioneer woodland of forests clearings: **1 - rare occurrence**

13 Anthropogenic vegetation

13A Annual vegetation of ruderal habitats: **1 - rare occurrence**


13B Annual vegetation of arable land: **2 - optimum**

13C Annual vegetation of trampled habitats: **1 - rare occurrence**

13D Perennial thermophilous ruderal vegetation: **1 - rare occurrence**

Affinity to the forest environment

Affinity to the forest environment in Thermophyticum: **0 - taxon that does not spontaneously occur in Czech forests**



Affinity to the forest environment in Mesophyticum and Oreophyticum: **0 - taxon that does not spontaneously occur in Czech forests**

Diagnostic taxon

Diagnostic taxon of classes: [XB *Stellarietea mediae*](#)

Diagnostic taxon of alliances: [XBA *Caucalidion*](#)

Diagnostic taxon of associations: [XBA02 *Lathyro tuberosi-Adonidetum aestivalis*](#), [XBA03 *Euphorbio exiguae-Melandrietum noctiflori*](#), [XBA04 *Stachyo annuae-Setarietum pumilae*](#), [XBA05 *Veronicetum hederifolio-triphylly*](#)

Constant taxon

Constant taxon of alliances: [XBA *Caucalidion*](#)

Constant taxon of associations: [XBA02 *Lathyro tuberosi-Adonidetum aestivalis*](#), [XBA04 *Stachyo annuae-Setarietum pumilae*](#), [XBA05 *Veronicetum hederifolio-triphylly*](#)

Dominant taxon

Dominant taxon of associations: [XBA04 *Stachyo annuae-Setarietum pumilae*](#)

Ecological specialization indices

Ecological specialization index for all vegetation types: **5.9**

Ecological specialization index for non-forest vegetation: **5.9**

Colonization ability

Index of colonization success (ICS): **1**

Index of colonization potential (ICP): **1**

Distribution and frequency

Floristic zone: **northern temperate, southern temperate, submeridional, meridional**

Floristic region: **Europe, Asia**

Distribution range extension along the continentality gradient: **5**

Elevational belt in the Czech Republic: **lowlands, colline belt (submontane belt)**

Occurrence frequency in the basic grid mapping cells and quadrants of the basic grid mapping cells: **417**

taxon.data.freq_in_quad: **1013**

Commonness in vegetation plots from the Czech Republic

Occurrence frequency in vegetation plots: **1.3 %**

Occurrence frequency in vegetation plots with a cover above 5%: **10.7 %**

Occurrence frequency in vegetation plots with a cover above 25%: **0.5 %**

Occurrence frequency in vegetation plots with a cover above 50%: **0 %**

Mean percentage cover in vegetation plots: **3.6 %**

Maximum percentage cover in vegetation plots: **29 %**

Number of habitats with taxon occurrence in the Czech Republic

Number of narrow habitats in which the taxon occurs: **8**


Number of narrow habitats in which the taxon has its optimum: **1**

Number of broad habitats in which the taxon occurs: **4**

Number of broad habitats in which the taxon has its optimum: **1**

Threats and protection

Red List 2017 (national categories): **taxon is not on the Red List**



Red List 2017 (IUCN categories): **LC(NA) - least concern (taxon is not on the Red List)**

Legal protection: **not protected by law**