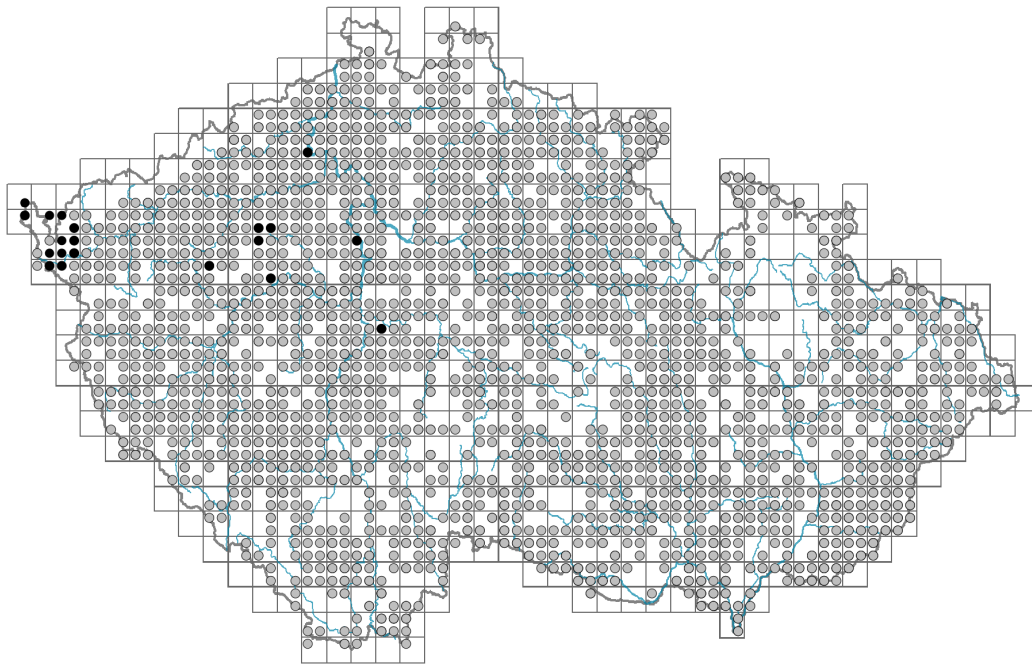


# *Pyrus communis* agg.

## Distribution



© Pavel Veselý

### Map info


● revised records

○ unrevised records

On the map are not visualized records without the coordinates and records marked as incorrect or doubtful.



© Pavel Veselý



© Pavel Veselý



© Dana Mláčková

## Habitus and growth type

Height [m]: **7-20**

Growth form: **tree**

Life form: **macrophanerophyte**

Life strategy: **C - competitor**

## Leaf

Leaf presence and metamorphosis: **leaves present, not modified**

Leaf arrangement (phyllotaxis): **alternate**

Leaf shape: **simple - entire**

Stipules: **present**

Petiole: **present**

Leaf life span: **summer green**

Leaf deciduousness in woody plants: **winter deciduous**

Leaf anatomy: **mesomorphic**

Functional leaf type in woody plants: **broad deciduous or semi-deciduous**

## Flower

Flowering period [month]: **April-May**

Flowering phase: **3 Prunus avium-Ranunculus auricomus (end of early spring)**

Flower colour: **white**

Flower symmetry: **actinomorphic**  
 Perianth type: **calyx and corolla**  
 Perianth fusion: **free**  
 Calyx fusion: **hypanthium**  
 Inflorescence type: **corymbus**  
 Dicliny: **synoecious**  
 Generative reproduction type: **alogamy self-incompatibility**  
 Pollination syndrome: **insect-pollination**

### Fruit, seed and dispersal

Fruit type: **fleshy fruit - pome**  
 Fruit colour: **green, yellow, red, brown**  
 Reproduction type: **mostly by seed/spores, rarely vegetatively**  
 Dispersal unit (diaspore): **seed, fruit, infrutescence or its part**  
 Dispersal strategy: **Cornus (mainly autochory and endozoochory)**  
 Myrmecochory: **non-myrmecochorous (b)**

### Belowground organs and clonality

Shoot metamorphosis: **shoot thorn**  
 Root metamorphosis: **root shoot**  
 Position of root buds: **lateral roots**  
 Role of root buds in life-history of a plant: **additive**

### Bud bank

Number of buds per shoot at the soil surface (root buds excluded): **0**  
 Number of buds per shoot at a depth of 0–10 cm (root buds excluded): **5**  
 Number of buds per shoot at a depth greater than 10 cm (root buds excluded): **5**  
 Size of the belowground bud bank (root buds excluded): **10**  
 Depth of the belowground bud bank (root buds excluded) [cm]: **10**  
 Number of buds per shoot at the soil surface (root buds included): **0**  
 Number of buds per shoot at a depth of 0–10 cm (root buds included): **20**  
 Number of buds per shoot at a depth greater than 10 cm (root buds included): **20**  
 Size of the belowground bud bank (root buds included): **40**  
 Depth of the belowground bud bank (root buds included) [cm]: **10**

### Trophic mode

Parasitism and mycoheterotrophy: **autotrophic**  
 Carnivory: **non-carnivorous**  
 Symbiotic nitrogen fixation: **no nitrogen-fixing symbionts**

### Karyology

Chromosome number (2n): **34, 51, 68**  
 Ploidy level (x): **2, 3, 4**  
 2C genome size [Mbp]: **1084.34**  
 1Cx monoploid genome size [Mbp]: **542.17**



## Taxon origin

Origin in the Czech Republic: **native**

## Ecological indicator values

Ellenberg-type indicator values

Light indicator value: **6x - transition between values 5 and 7; rarely at less than 20% of diffuse radiation incident in an open area (generalist)**

Temperature indicator value: **6 - transition between values 5 and 7**

Moisture indicator value: **5 - indicator of fresh soils, focus on soils of average moisture, missing on wet and on soils that frequently dry out**

Reaction indicator value: **7 - indicator of slightly acidic to slightly basic conditions, never occurring in very acidic conditions**

Nutrient indicator value: **5x - occurring at moderately nutrient-rich sites, and less frequently at poor and rich sites (generalist)**

Salinity indicator value: **0 - not salt tolerant, glycophyte**

## Habitat and sociology

Occurrence in habitats

7 Acidophilous grasslands

7B Submontane Nardus grasslands: **1 - rare occurrence**

8 Dry grasslands

8A Hercynian dry grasslands on rock outcrops: **1 - rare occurrence**

8B Submediterranean dry grasslands on rock outcrops: **1 - rare occurrence**

8C Narrow-leaved sub-continental steppes: **1 - rare occurrence**

8D Broad-leaved dry grasslands: **1 - rare occurrence**

8E Acidophilous dry grasslands: **1 - rare occurrence**

8F Thermophilous forest fringe vegetation: **2 - optimum**

9 Sand grasslands and rock-outcrop vegetation

9C Festuca grasslands on acidic sands: **1 - rare occurrence**

11 Heathlands and scrub

11A Dry lowland to subalpine heathlands: **1 - rare occurrence**

11L Tall mesic and xeric shrub: **2 - optimum**

11N Low xeric scrub: **2 - optimum**

11R Scrub and pioneer woodland of forests clearings: **1 - rare occurrence**

12 Forests

12C Oak-hornbeam forests: **2 - optimum**

12D Ravine forests: **1 - rare occurrence**

12F Limestone beech forests: **1 - rare occurrence**

12H Peri-Alpidic basiphilous thermophilous oak forests: **2 - optimum**

12I Sub-continental thermophilous oak forests: **2 - optimum**



12J Acidophilous thermophilous oak forests: **2 - optimum**

12K Acidophilous oak forests: **1 - rare occurrence**

12T Robinia pseudacacia plantations: **1 - rare occurrence**

12U Plantations of broad-leaved non-native trees: **1 - rare occurrence**

12W Pine and larch plantations: **1 - rare occurrence**



## 13 Anthropogenic vegetation

13D Perennial thermophilous ruderal vegetation: **1 - rare occurrence**

Affinity to the forest environment

Affinity to the forest environment in Thermophyticum: **2.1 - taxon occurring both in the forest and open vegetation**

Affinity to the forest environment in Mesophyticum and Oreophyticum: **2.1 - taxon occurring both in the forest and open vegetation**

### Distribution and frequency

Floristic zone: **northern temperate, southern temperate, submeridional**

Floristic region: **Europe, Western Asia**

Continentality degree: **8**

Distribution range extension along the continentality gradient: **2**

Elevational belt in the Czech Republic: **lowlands, colline belt**

Occurrence frequency in the basic grid mapping cells and quadrants of the basic grid mapping cells: **612**

taxon.data.freq\_in\_quad: **1800**

Commonness in vegetation plots from the Czech Republic

Maximum percentage cover in vegetation plots: **38 %**

Number of habitats with taxon occurrence in the Czech Republic

Number of narrow habitats in which the taxon occurs: **23**

Number of narrow habitats in which the taxon has its optimum: **7**

Number of broad habitats in which the taxon occurs: **6**

Number of broad habitats in which the taxon has its optimum: **3**



