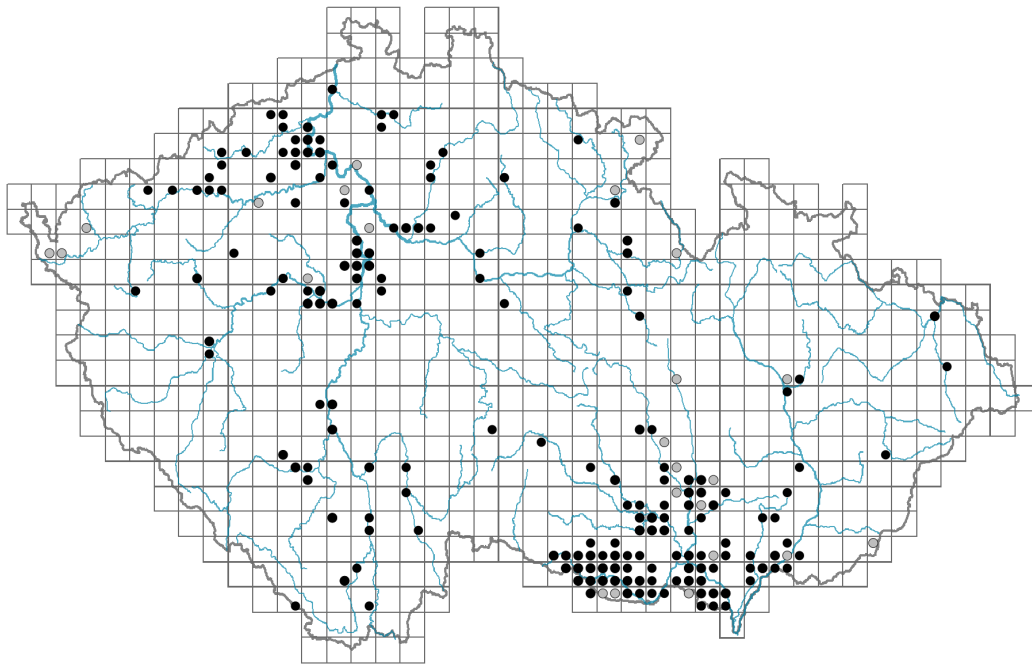


Anthriscus cerefolium

Distribution



Map info

● revised records

○ unrevised records

On the map are not visualized records without the coordinates and records marked as incorrect or doubtful.

Habitus and growth type

Height [m]: **0.2-0.7**

Growth form: **annual herb**

Life form: **therophyte**

Life strategy: **CR - competitor/ruderal**

Life strategy (Pierce method based on leaf traits): **R/CR**

Life strategy (Pierce method, C-score): **19.5 %**

Life strategy (Pierce method, S-score): **0.9 %**

Life strategy (Pierce method, R-score): **79.6 %**

Leaf

Leaf presence and metamorphosis: **leaves present, not modified**

Leaf arrangement (phyllotaxis): **alternate**

Leaf shape: **compound - bipinnate, compound - tripinnate**

Stipules: **absent**

Petiole: **both present and absent**

Leaf life span: **overwintering green**

Leaf anatomy: **mesomorphic, hygromorphic**

Flower

Flowering period [month]: **April-July**



Flower colour: **white**
 Flower symmetry: **actinomorphic, zygomorphic**
 Perianth type: **calyx reduced, corolla present**
 Perianth fusion: **free**
 Inflorescence type: **umbrella composita**
 Dicliny: **andromonoecious**
 Generative reproduction type: **mixed mating**
 Pollination syndrome: **insect-pollination**

Fruit, seed and dispersal

Fruit type: **dry fruit - cremocarp**
 Fruit colour: **brown**
 Reproduction type: **only by seed/spores**
 Dispersal unit (diaspore): **fruit, infrutescence or its part**
 Dispersal strategy: **Allium (mainly autochory)**
 Myrmecochory: **non-myrmecochorous (b)**

Belowground organs and clonality

Shoot life span (cyclicality): **monocyclic shoots prevailing**
 Primary root: **present**
 Bud bank



Number of buds per shoot at the soil surface (root buds excluded):	5
Number of buds per shoot at a depth of 0–10 cm (root buds excluded):	0
Number of buds per shoot at a depth greater than 10 cm (root buds excluded):	0
Size of the belowground bud bank (root buds excluded):	5
Depth of the belowground bud bank (root buds excluded) [cm]:	1
Number of buds per shoot at the soil surface (root buds included):	5
Number of buds per shoot at a depth of 0–10 cm (root buds included):	0
Number of buds per shoot at a depth greater than 10 cm (root buds included):	0
Size of the belowground bud bank (root buds included):	5
Depth of the belowground bud bank (root buds included) [cm]:	1

Trophic mode

Parasitism and mycoheterotrophy: **autotrophic**
 Carnivory: **non-carnivorous**
 Symbiotic nitrogen fixation: **no nitrogen-fixing symbionts**

Karyology

Chromosome number (2n): **18**
 Ploidy level (x): **2**
 2C genome size [Mbp]: **1884.64**
 1Cx monoploid genome size [Mbp]: **942.32**



Taxon origin

Origin in the Czech Republic: **archaeophyte/neophyte**

Invasion status: **naturalized**

Geographic origin: **Mediterranean, anecophyte**



Ecological indicator values

Ellenberg-type indicator values

Light indicator value: **6 - transition between values 5 and 7; rarely at less than 20% of diffuse radiation incident in an open area**

Temperature indicator value: **7 - heat indicator, occurring in relatively warm lowlands**

Moisture indicator value: **5 - indicator of fresh soils, focus on soils of average moisture, missing on wet and on soils that frequently dry out**

Reaction indicator value: **7 - indicator of slightly acidic to slightly basic conditions, never occurring in very acidic conditions**

Nutrient indicator value: **8 - pronounced nutrient indicator**

Salinity indicator value: **0 - not salt tolerant, glycophyte**

Indicator values for disturbance

Whole-community disturbance frequency indicator value: **-0.93**

Herb layer disturbance frequency indicator value: **-0.93**

Whole-community disturbance severity indicator value: **0.41**

Herb layer disturbance severity indicator value: **0.4**

Whole-community structure based disturbance indicator value: **0.27**

Herb layer structure-based disturbance indicator value: **0.29**

Habitat and sociology

Occurrence in habitats

1 Vegetation of cliffs, screes and walls

1A Calcareous cliffs: **1 - rare occurrence**

1C Walls: **1 - rare occurrence**

11 Heathlands and scrub

11R Scrub and pioneer woodland of forests clearings: **2 - optimum**

12 Forests

12D Ravine forests: **2 - optimum**

12T Robinia pseudacacia plantations: **3 - dominant**

12U Plantations of broad-leaved non-native trees: **2 - optimum**

12W Pine and larch plantations: **1 - rare occurrence**

13 Anthropogenic vegetation

13A Annual vegetation of ruderal habitats: **1 - rare occurrence**

13B Annual vegetation of arable land: **2 - optimum**

13E Perennial nitrophilous herbaceous vegetation of mesic sites: **2 - optimum**

Diagnostic taxon

Diagnostic taxon of associations: [KBD02 Lycietum barbari](#), [XDD03 Anthriscetum trichospermae](#)

Constant taxon

Constant taxon of associations: [XDD03 Anthriscetum trichospermae](#)

Dominant taxon

Dominant taxon of associations: [XDD03 Anthriscetum trichospermae](#)

Ecological specialization indices

Ecological specialization index for all vegetation types: **4.2**

Ecological specialization index for non-forest vegetation: **4.4**

Ecological specialization index for forest vegetation: **5.3**

Colonization ability

Index of colonization success (ICS): **2**

Index of colonization potential (ICP): **6**

Optimum successional age [years]: **20**

Distribution and frequency

Floristic zone: **southern temperate, submeridional, meridional**

Floristic region: **Europe, Western Asia**

Continental degree: **7**

Distribution range extension along the continentality gradient: **5**

Elevational belt in the Czech Republic: **lowlands, colline belt**

Occurrence frequency in the basic grid mapping cells and quadrants of the basic grid mapping cells: **133**

taxon.data.freq_in_quad: **207**

Commonness in vegetation plots from the Czech Republic

Occurrence frequency in vegetation plots: **0.1 %**

Occurrence frequency in vegetation plots with a cover above 5%: **65.2 %**

Occurrence frequency in vegetation plots with a cover above 25%: **34.8 %**

Occurrence frequency in vegetation plots with a cover above 50%: **26.1 %**

Mean percentage cover in vegetation plots: **25.7 %**

Maximum percentage cover in vegetation plots: **88 %**

Number of habitats with taxon occurrence in the Czech Republic

Number of narrow habitats in which the taxon occurs: **10**

Number of narrow habitats in which the taxon has its optimum: **6**

Number of broad habitats in which the taxon occurs: **4**

Number of broad habitats in which the taxon has its optimum: **3**

Threats and protection

Legal protection: **not protected by law**