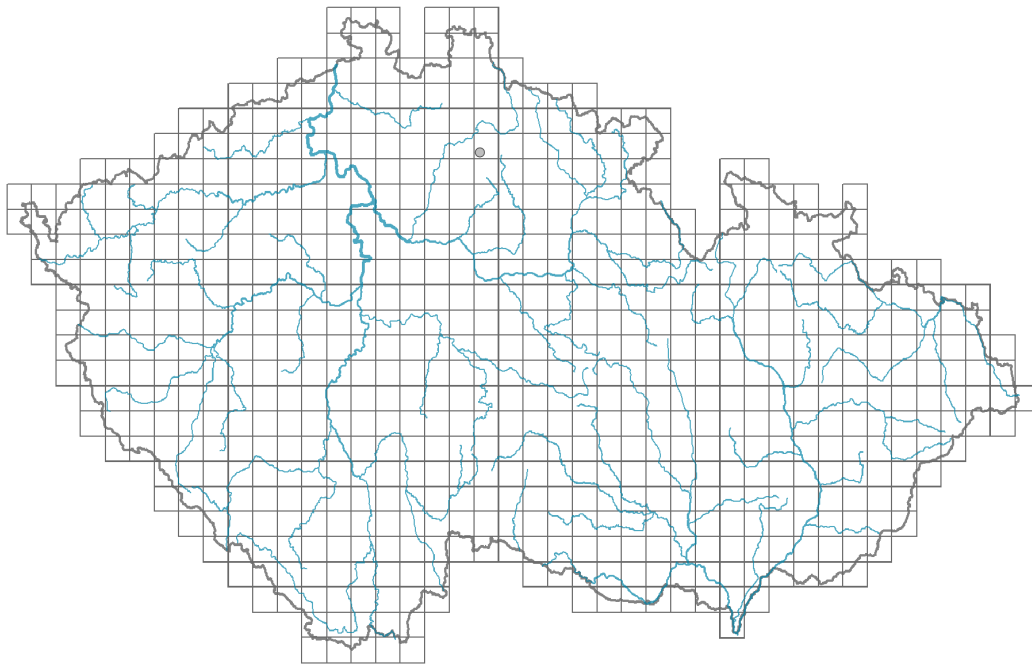


# *Cymbalaria muralis* subsp. *muralis*

## Distribution



Map info

- revised records
- unrevised records

On the map are not visualized records without the coordinates and records marked as incorrect or doubtful.



## Habitus and growth type

Height [m]: **0.1-0.4**

Growth form: **polycarpic perennial non-clonal herb**

Life form: **hemicryptophyte**

Life strategy: **CSR - competitor/stress-tolerator/ruderal**

Life strategy (Pierce method based on leaf traits): **R/CR**

Life strategy (Pierce method, C-score): **37.3 %**

Life strategy (Pierce method, S-score): **0 %**

Life strategy (Pierce method, R-score): **62.7 %**

## Leaf

Leaf presence and metamorphosis: **leaves present, not modified**

Leaf arrangement (phyllotaxis): **alternate, opposite**

Leaf shape: **simple - entire**

Stipules: **absent**


Petiole: **present**

Leaf life span: **evergreen**

Leaf anatomy: **mesomorphic, hygromorphic**

## Flower

Flowering period [month]: **May-September**



Flowering phase: **3 Prunus avium-Ranunculus auricomus (end of early spring)**

Flower colour: **violet**

Flower symmetry: **zygomorphic**

Perianth type: **calyx and corolla**

Perianth fusion: **fused**

Shape of the sympetalous corolla or syntepalous perianth: **personate**


Calyx fusion: **synsepalous**

Inflorescence type: **flores solitarii**

Dicliny: **synoecious**

Generative reproduction type: **mixed mating**

Pollination syndrome: **insect-pollination**



## Fruit, seed and dispersal

Fruit type: **dry fruit - capsule**

Fruit colour: **brown**

Reproduction type: **by seed/spores and vegetatively**

Dispersal unit (diaspore): **seed, shoot fragment**

Dispersal strategy: **Allium (mainly autochory)**

Myrmecochory: **non-myrmecochorous (b)**

## Belowground organs and clonality

Shoot metamorphosis: **stolon**

Storage organ: **stolon**

Shoot life span (cyclicality): **monocyclic shoots prevailing**

Branching type of stem-derived organs of clonal growth: **sympodial**

Primary root: **present**

Position of root buds: **hypocotyl**

Role of root buds in life-history of a plant: **regenerative**

Bud bank

Number of buds per shoot at the soil surface (root buds excluded): **15**

Number of buds per shoot at a depth of 0–10 cm (root buds excluded): **0**

Number of buds per shoot at a depth greater than 10 cm (root buds excluded): **0**

Size of the belowground bud bank (root buds excluded): **15**

Depth of the belowground bud bank (root buds excluded) [cm]: **1**

Number of buds per shoot at the soil surface (root buds included): **19**

Number of buds per shoot at a depth of 0–10 cm (root buds included): **0**

Number of buds per shoot at a depth greater than 10 cm (root buds included): **0**

Size of the belowground bud bank (root buds included): **19**

Depth of the belowground bud bank (root buds included) [cm]: **1**

## Trophic mode

Parasitism and mycoheterotrophy: **autotrophic**

Carnivory: **non-carnivorous**

Symbiotic nitrogen fixation: **no nitrogen-fixing symbionts**

## Karyology

Chromosome number (2n): **14**  
Ploidy level (x): **2**  
2C genome size [Mbp]: **831.94**  
1Cx monoploid genome size [Mbp]: **415.97**  
Genomic GC content: **36.9 %**

## Taxon origin

Origin in the Czech Republic: **archaeophyte**  
Invasion status: **naturalized**  
Geographic origin: **Mediterranean**  
Period of introduction: **Late Middle Ages (1200-1500)**  
Introduction pathway: **intentional - ornamental**

## Ecological indicator values

### Ellenberg-type indicator values

Light indicator value: **6 - transition between values 5 and 7; rarely at less than 20% of diffuse radiation incident in an open area**

Temperature indicator value: **7 - heat indicator, occurring in relatively warm lowlands**

Moisture indicator value: **4 - transition between values 3 and 5**

Reaction indicator value: **8 - transition between values 7 and 9, occurring mostly in calcium-rich conditions**

Nutrient indicator value: **5 - occurring at moderately nutrient-rich sites, and less frequently at poor and rich sites**

Salinity indicator value: **0 - not salt tolerant, glycophyte**

### Indicator values for disturbance

Whole-community disturbance frequency indicator value: **-0.73**

Herb layer disturbance frequency indicator value: **-0.73**

Whole-community disturbance severity indicator value: **0.37**

Herb layer disturbance severity indicator value: **0.36**

Whole-community structure based disturbance indicator value: **0.83**

Herb layer structure-based disturbance indicator value: **0.5**

## Habitat and sociology

### Occurrence in habitats

1 Vegetation of cliffs, screes and walls

1A Calcareous cliffs: **1 - rare occurrence**

1C Walls: **4 - constant dominant**

4 Wetland and riverine herbaceous vegetation

4D Riverine reed vegetation: **1 - rare occurrence**

13 Anthropogenic vegetation

13A Annual vegetation of ruderal habitats: **1 - rare occurrence**

13E Perennial nitrophilous herbaceous vegetation of mesic sites: **1 - rare occurrence**

## Affinity to the forest environment

Affinity to the forest environment in Thermophyticum: **0 - taxon that does not spontaneously occur in Czech forests**

Affinity to the forest environment in Mesophyticum and Oreophyticum: **0 - taxon that does not spontaneously occur in Czech forests**

## Diagnostic taxon

Diagnostic taxon of classes: [SB Cymbalario muralis-Parietarietea judaicae](#)

Diagnostic taxon of alliances: [SBA Cymbalario muralis-Asplenion](#)

Diagnostic taxon of associations: [SBA01 Cymbalarietum muralis](#)

## Constant taxon

Constant taxon of classes: [SB Cymbalario muralis-Parietarietea judaicae](#)

Constant taxon of alliances: [SBA Cymbalario muralis-Asplenion](#)

Constant taxon of associations: [SBA01 Cymbalarietum muralis](#)

## Dominant taxon

Dominant taxon of associations: [SBA01 Cymbalarietum muralis](#)

## Ecological specialization indices

Ecological specialization index for all vegetation types: **4.2**

Ecological specialization index for non-forest vegetation: **4.3**

## Distribution and frequency

Floristic zone: **submeridional**

Floristic region: **circumpolar**

Continentality degree: **5**

Distribution range extension along the continentality gradient: **1**

Elevational belt in the Czech Republic: **lowlands, colline belt**

Occurrence frequency in the basic grid mapping cells and quadrants of the basic grid mapping cells: **199**

taxon.data.freq\_in\_quad: **273**

## Commonness in vegetation plots from the Czech Republic

Occurrence frequency in vegetation plots: **0.2 %**

Occurrence frequency in vegetation plots with a cover above 5%: **93.9 %**

Occurrence frequency in vegetation plots with a cover above 25%: **36.7 %**

Occurrence frequency in vegetation plots with a cover above 50%: **12.2 %**

Mean percentage cover in vegetation plots: **24.1 %**

Maximum percentage cover in vegetation plots: **63 %**

## Number of habitats with taxon occurrence in the Czech Republic

Number of narrow habitats in which the taxon occurs: **5**

Number of narrow habitats in which the taxon has its optimum: **1**

Number of broad habitats in which the taxon occurs: **3**

Number of broad habitats in which the taxon has its optimum: **1**

## Threats and protection

Red List 2017 (national categories): **taxon is not on the Red List**

Red List 2017 (IUCN categories): **LC(NA) - least concern (taxon is not on the Red List)**

Legal protection: **not protected by law**